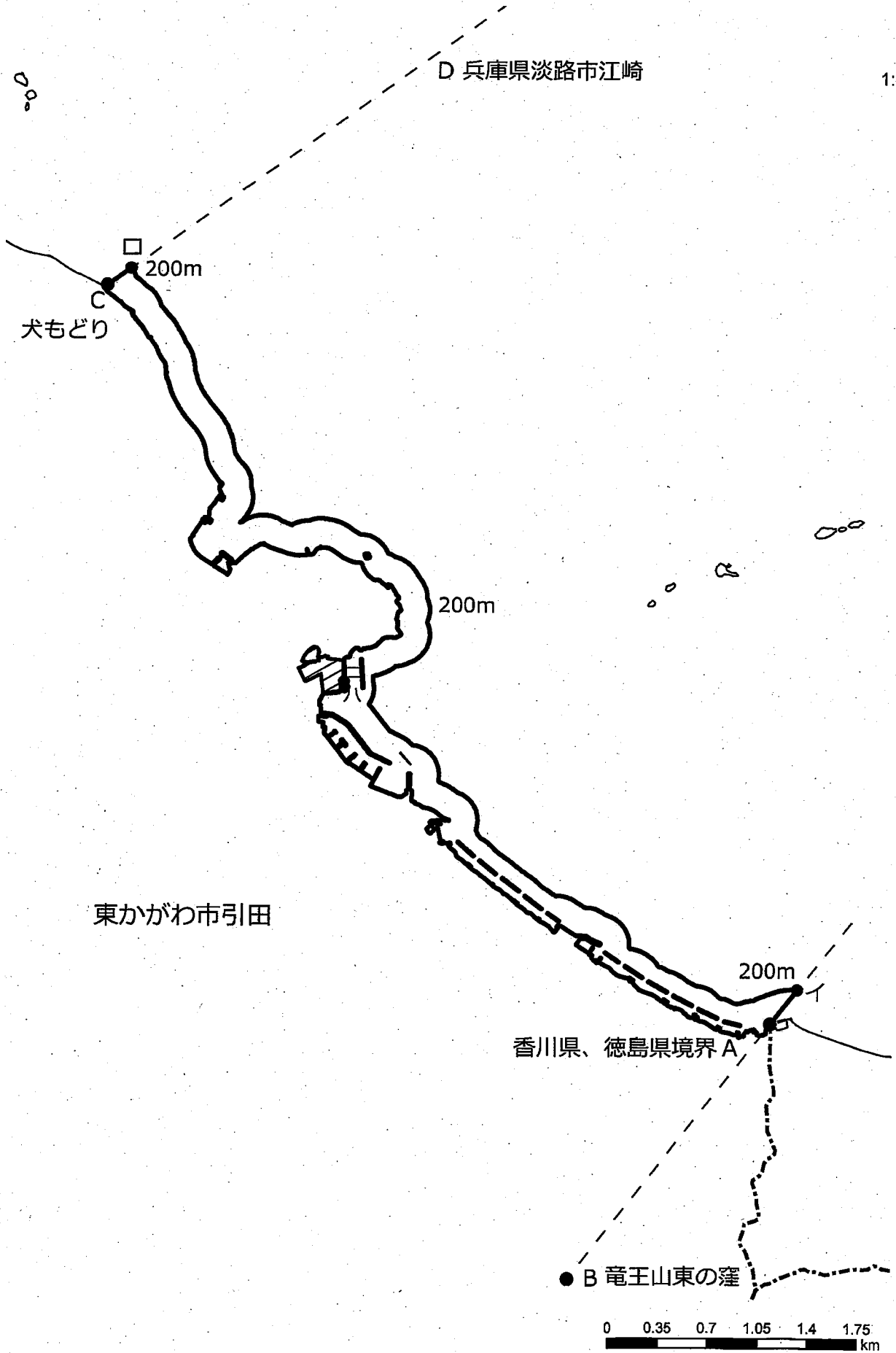


共第1号



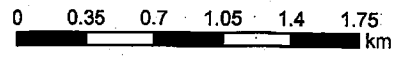
D 兵庫県淡路市江崎

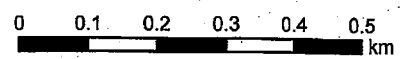
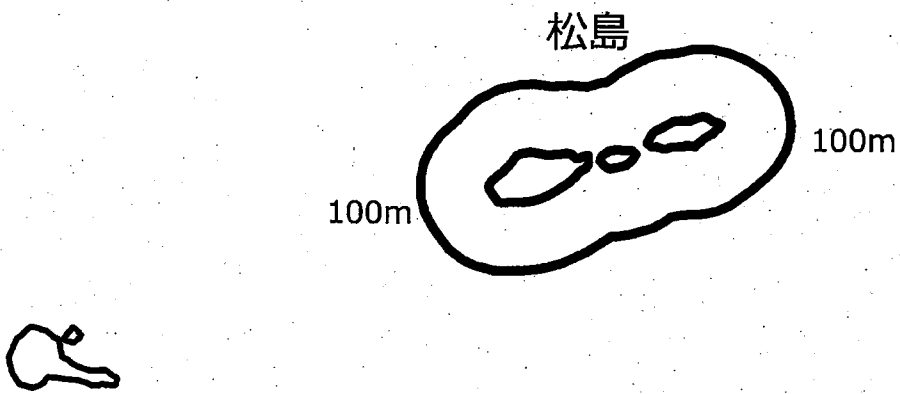
C 犬もどり

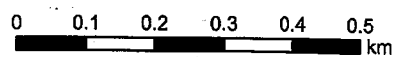
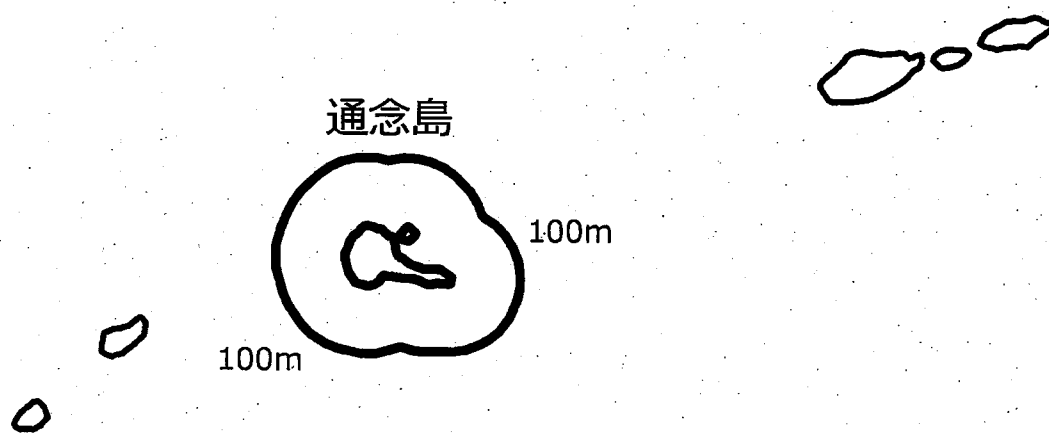
東かがわ市引田


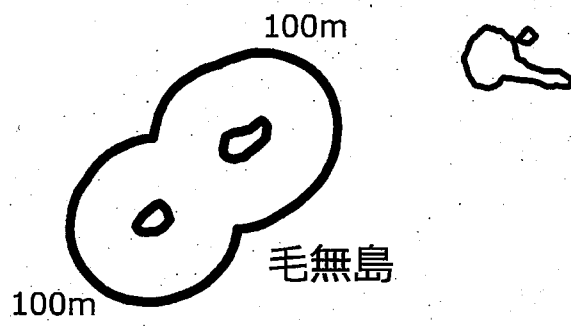
香川県、徳島県境界 A

B 竜王山東の窪



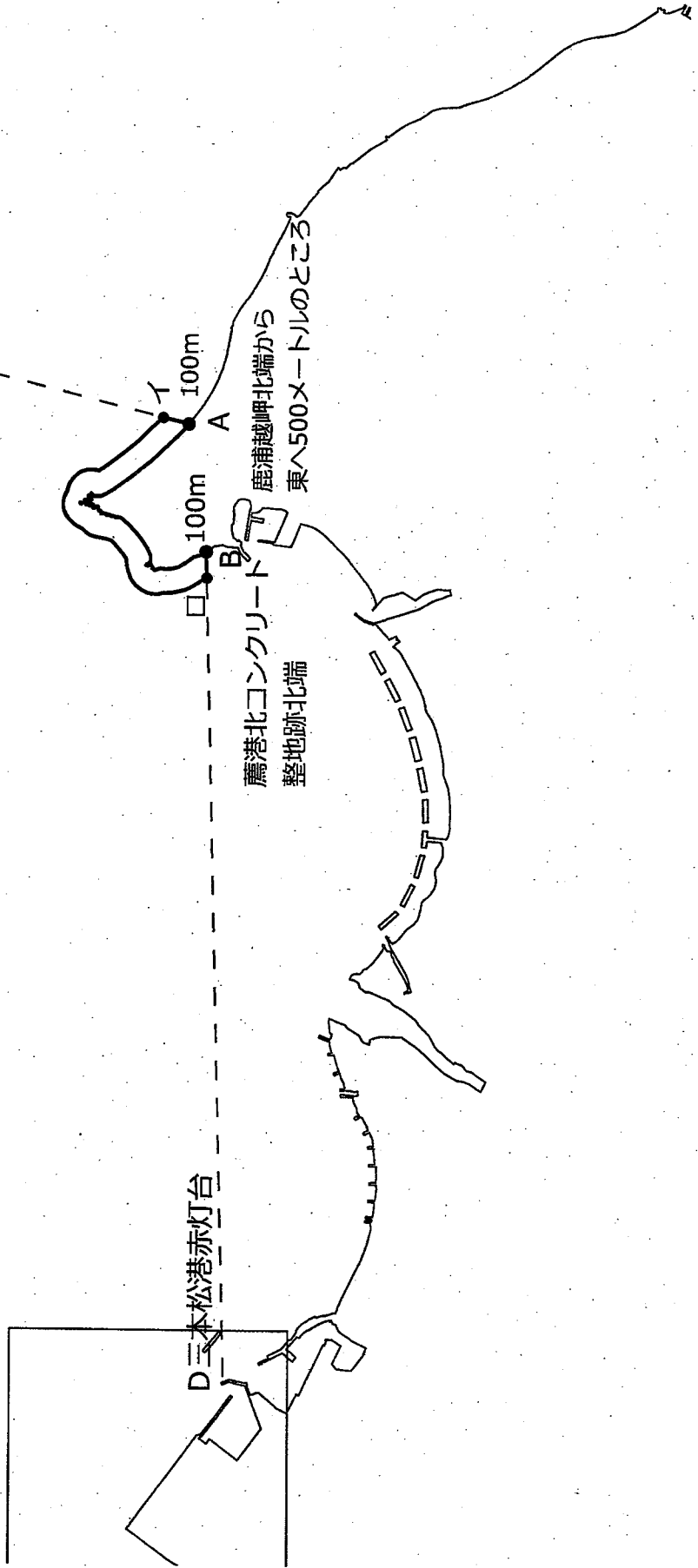




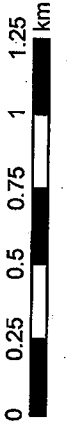


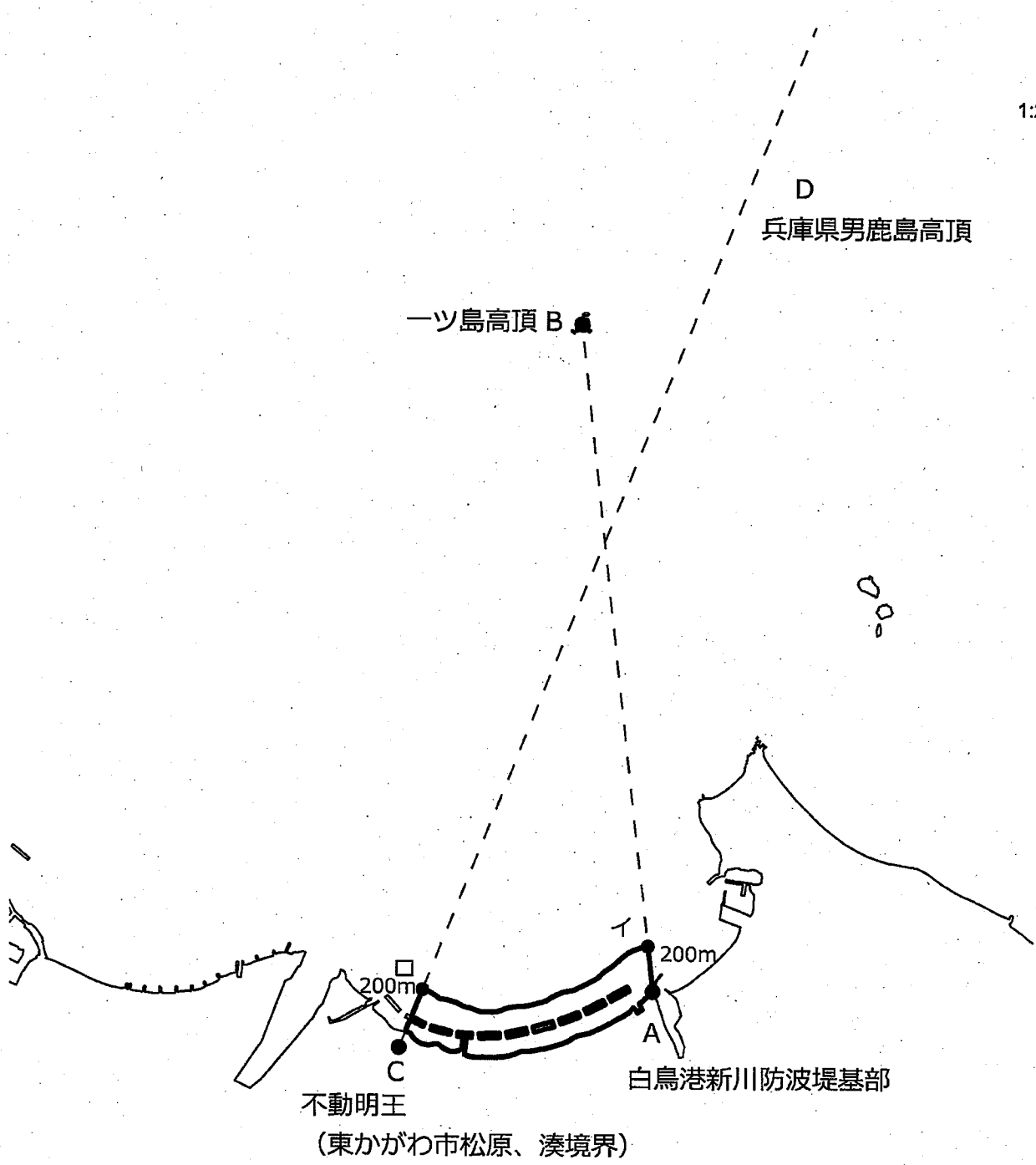
Q

C 双子島の東島南端



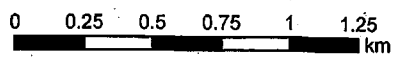
D 三本松港赤灯台

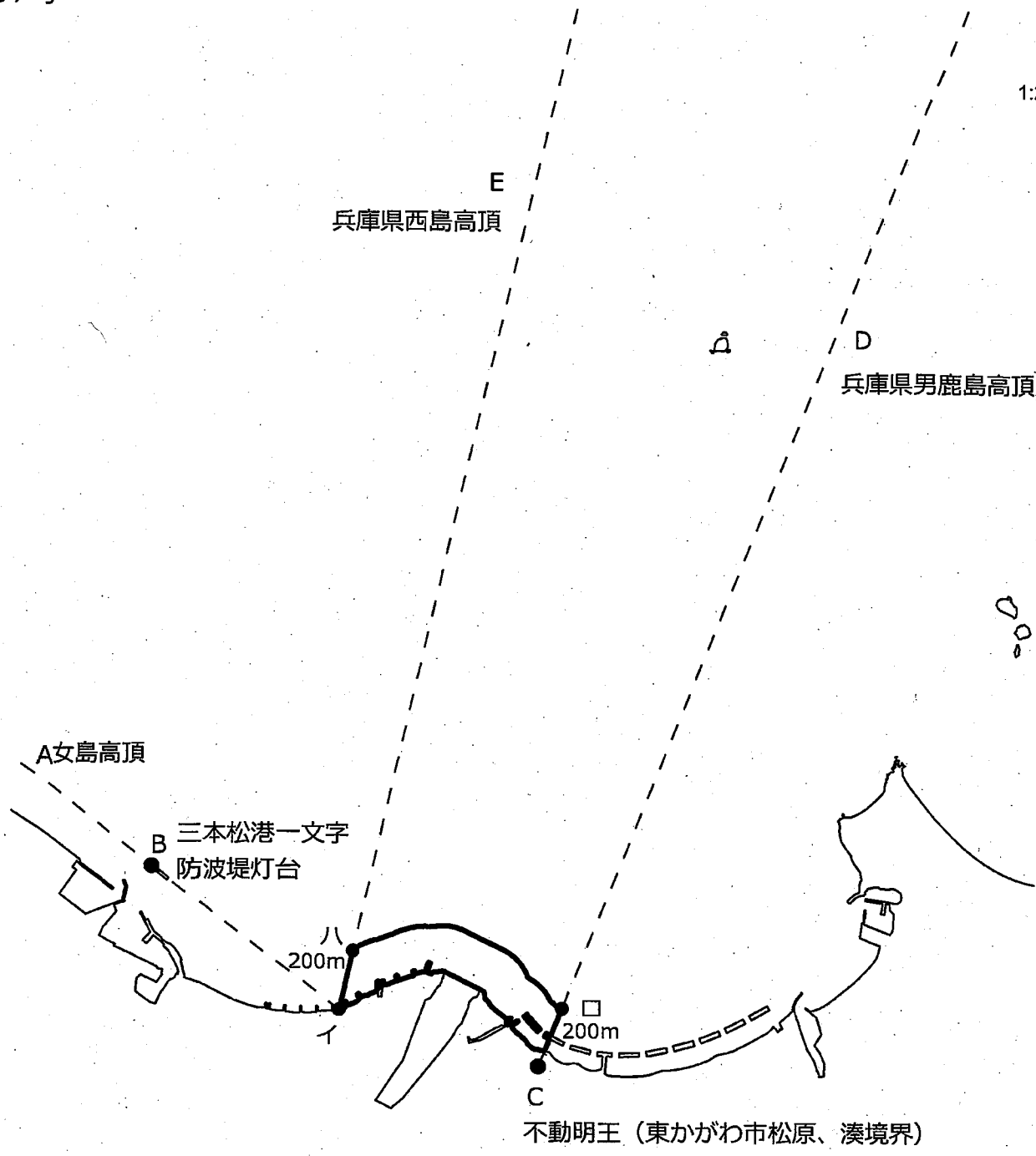




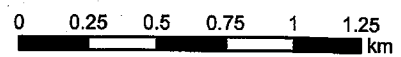
(東かがわ市松原、湊境界)

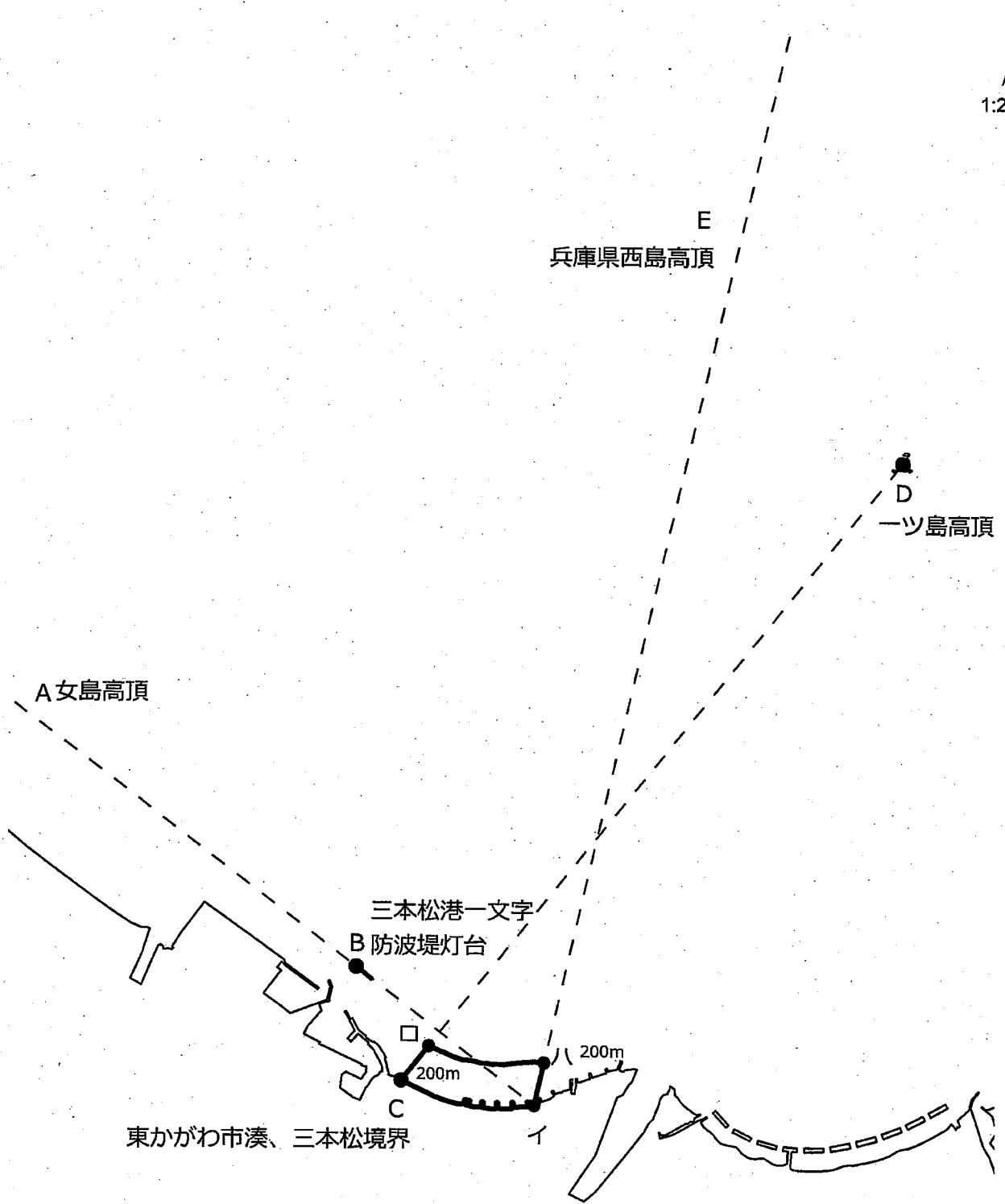
東かがわ市






東かがわ市

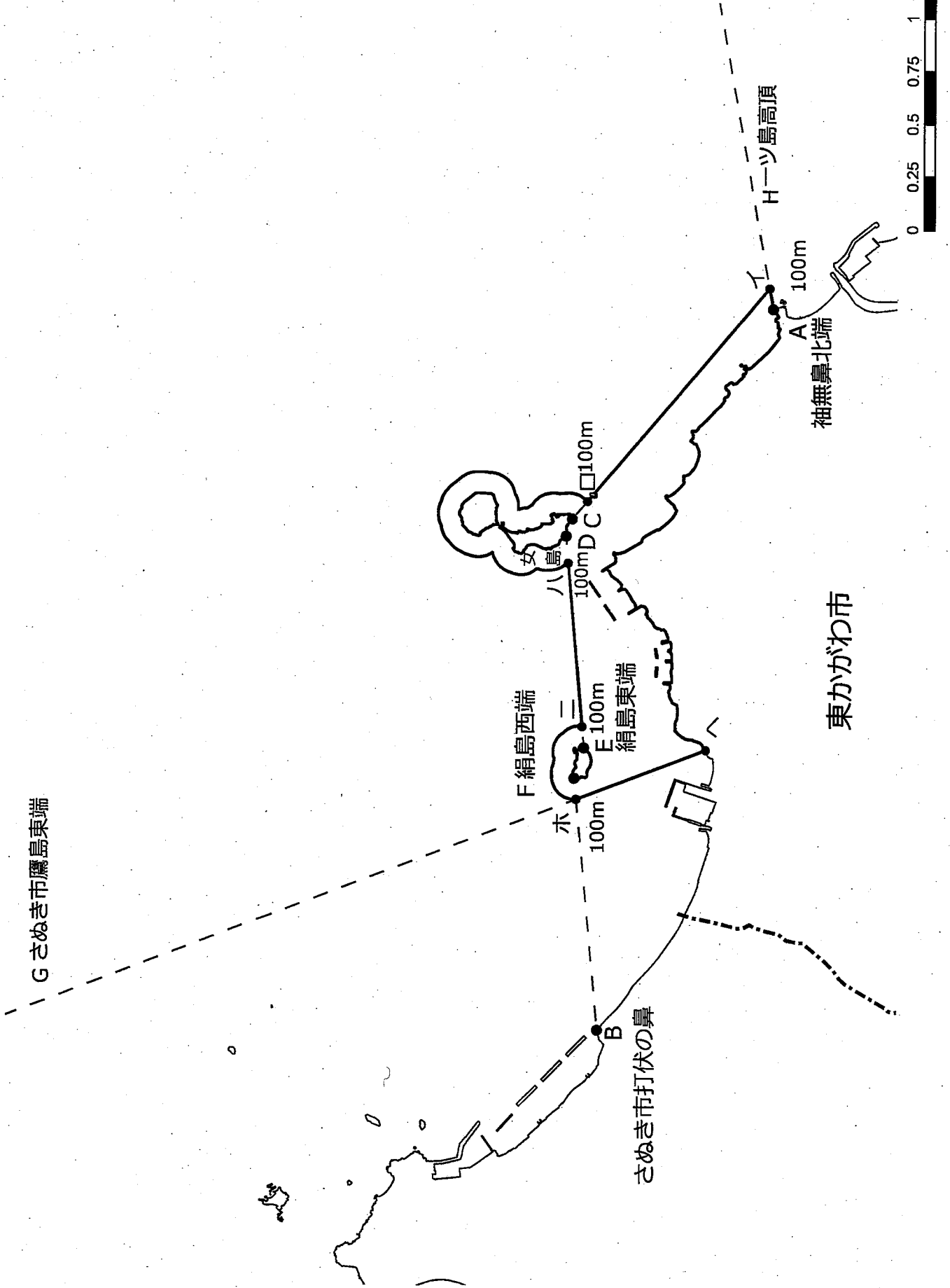





東かがわ市湊、三本松境界

東かがわ市





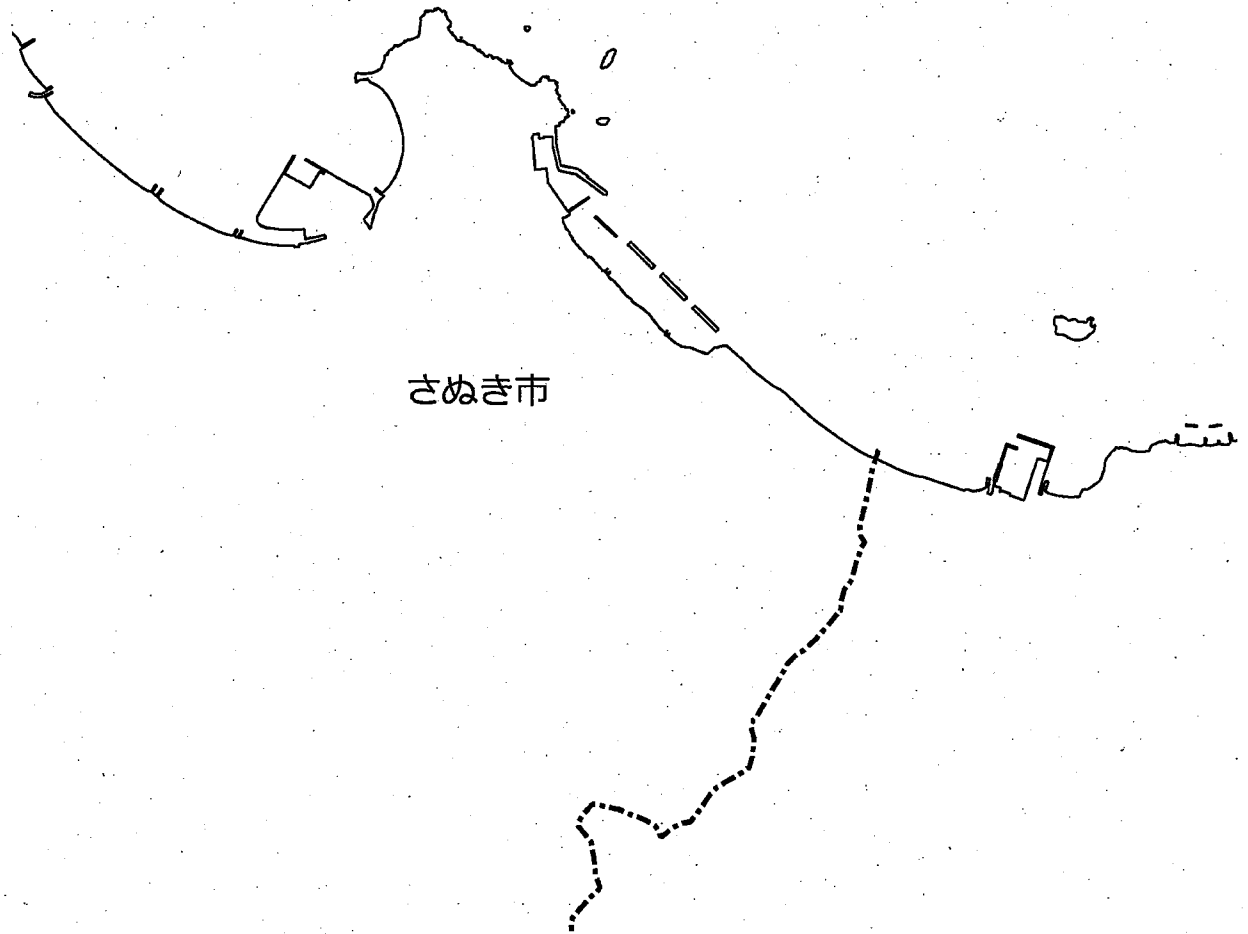
共第10号




西頭白岩中央

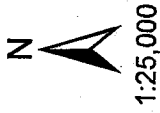


東頭白岩中央



さぬき市


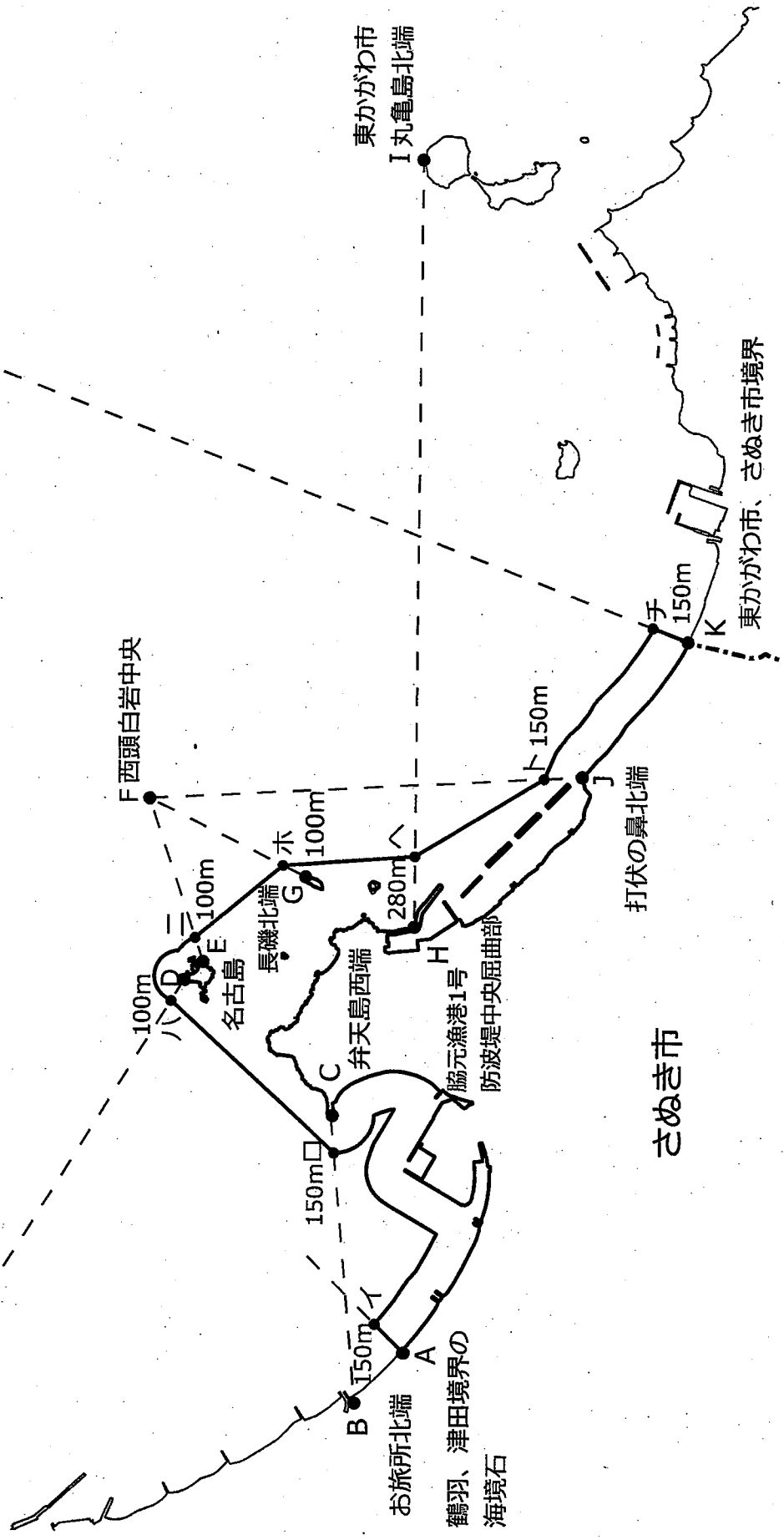


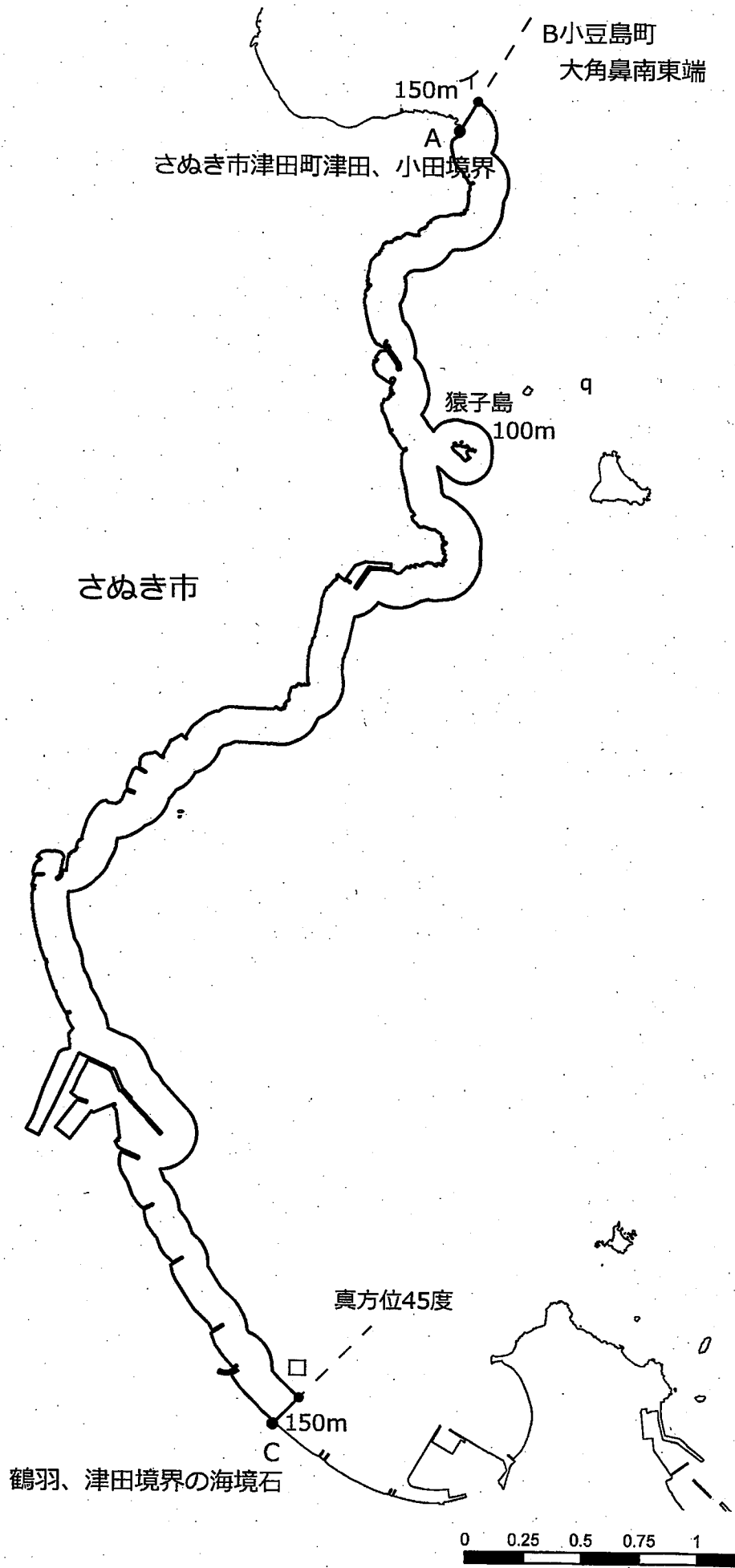



1:25,000 共第11号

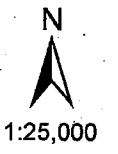

L 兵庫県西島高頂

M 吉見漁港北防波堤突端






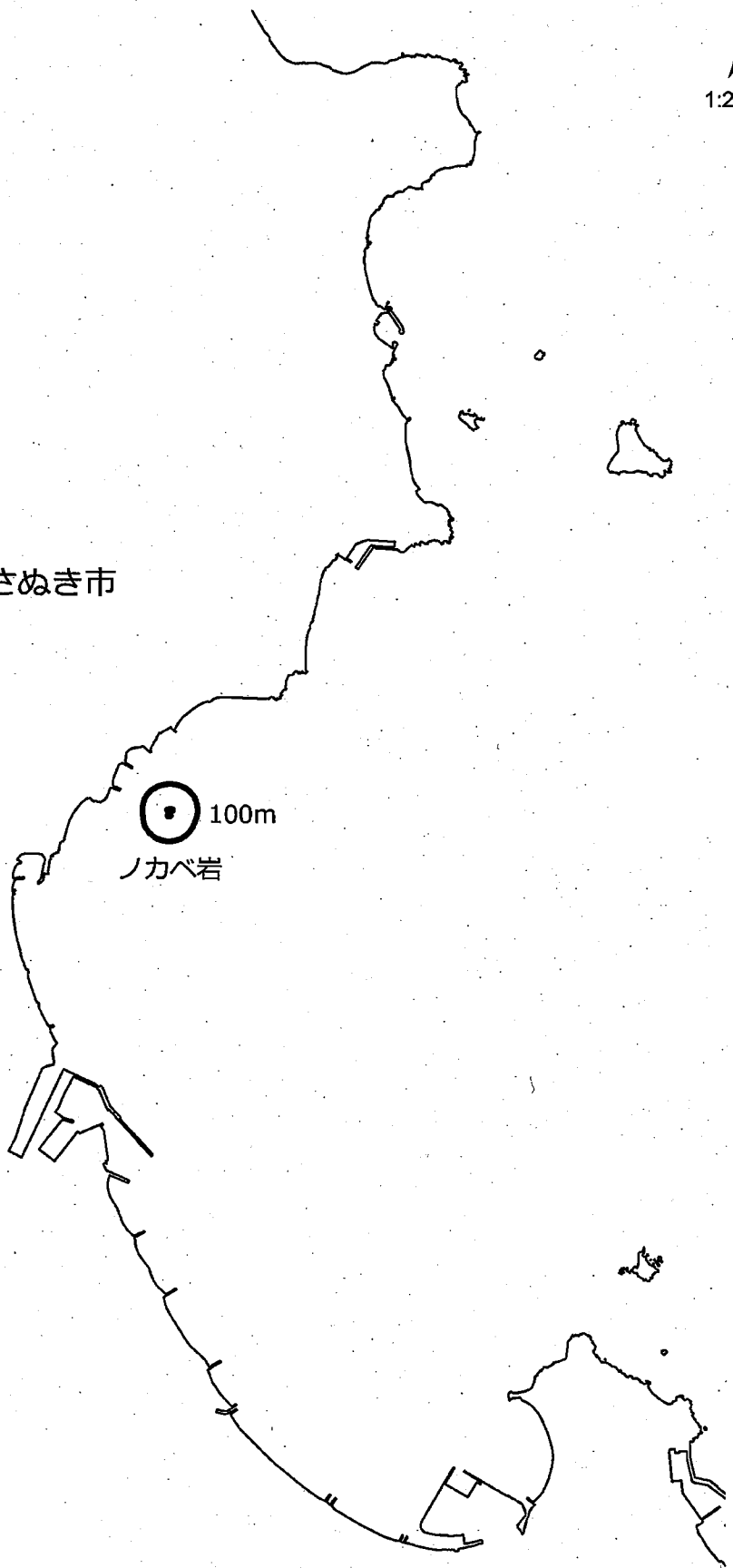
共第13号



さぬき市

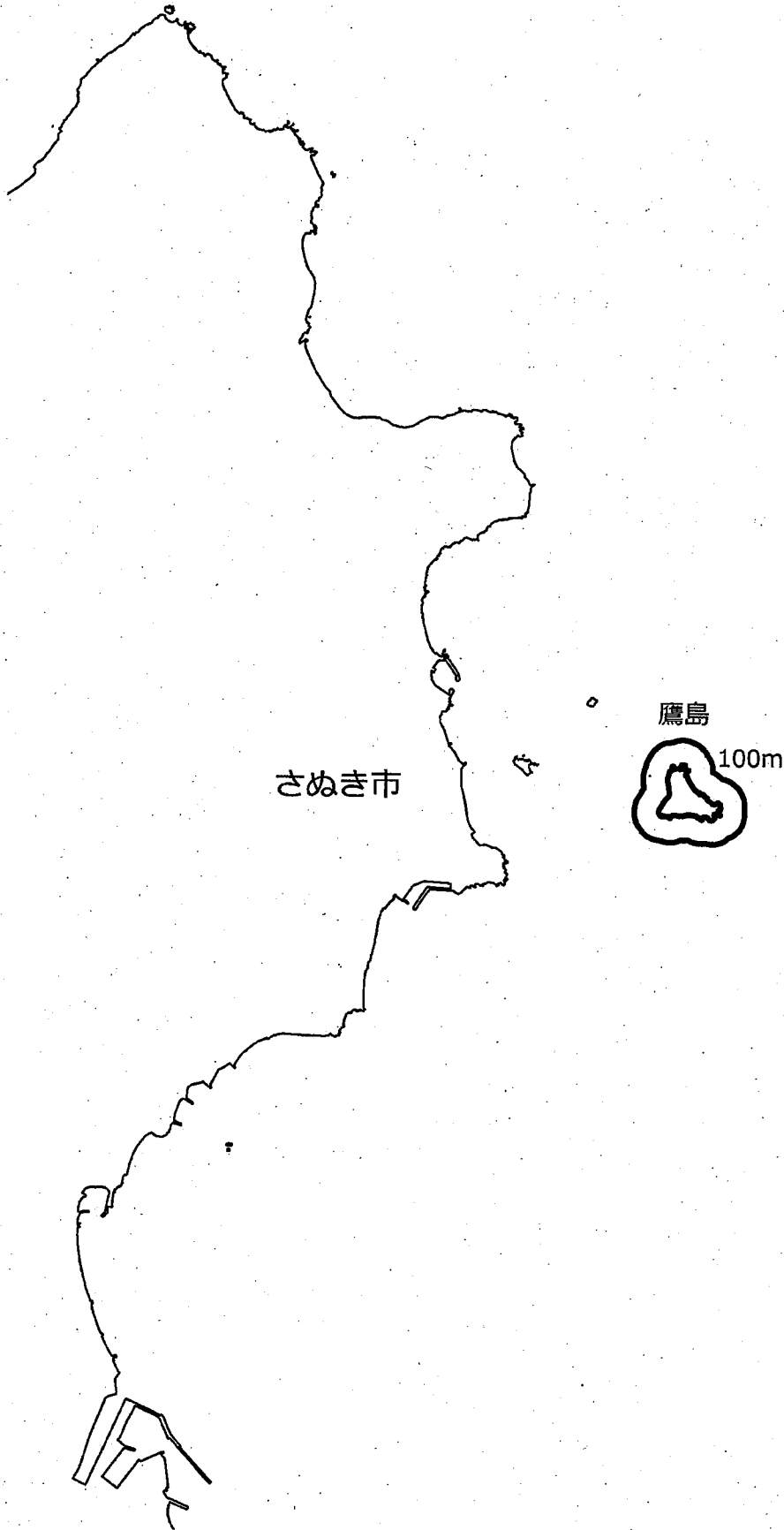


ノカベ岩


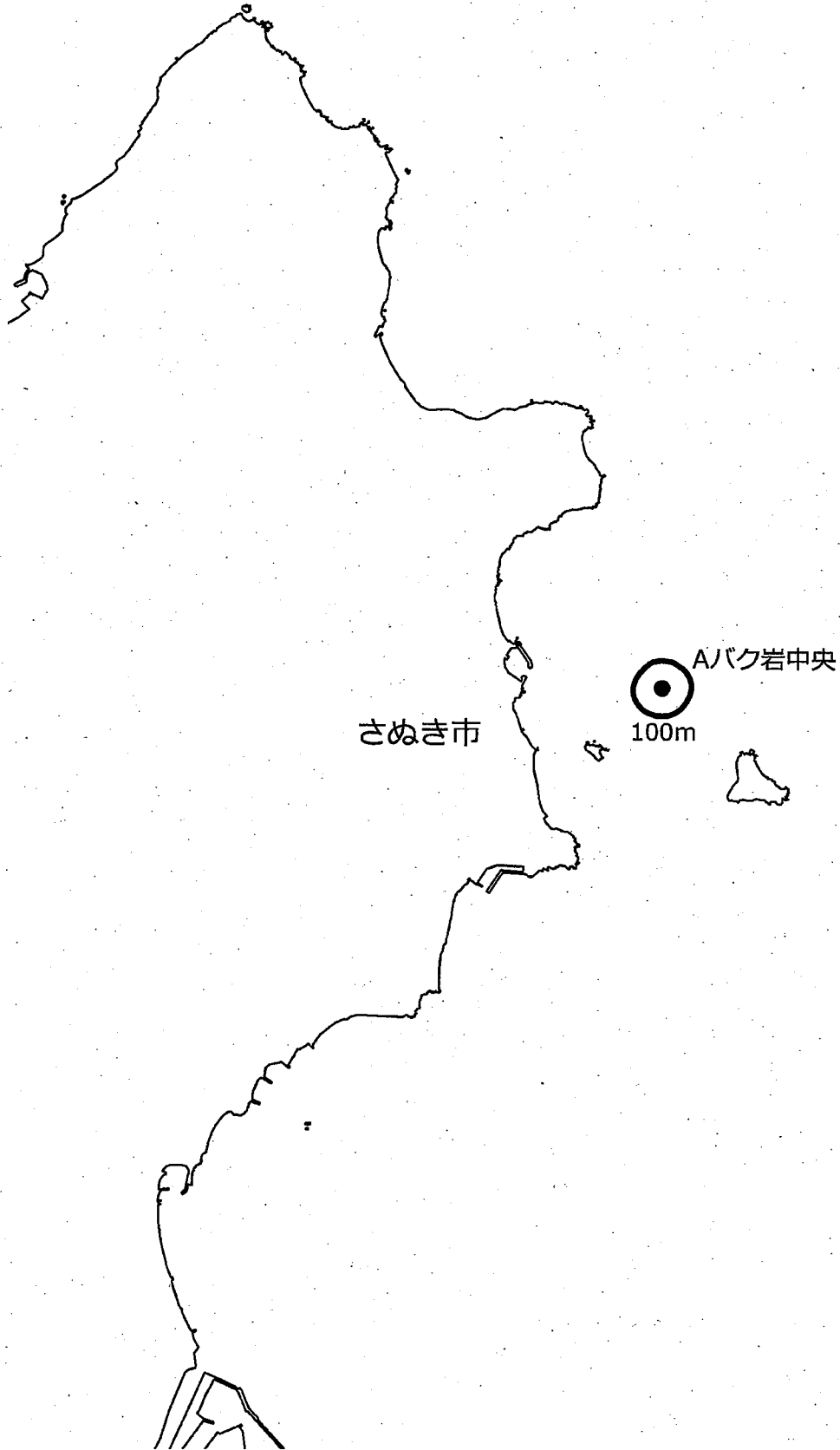


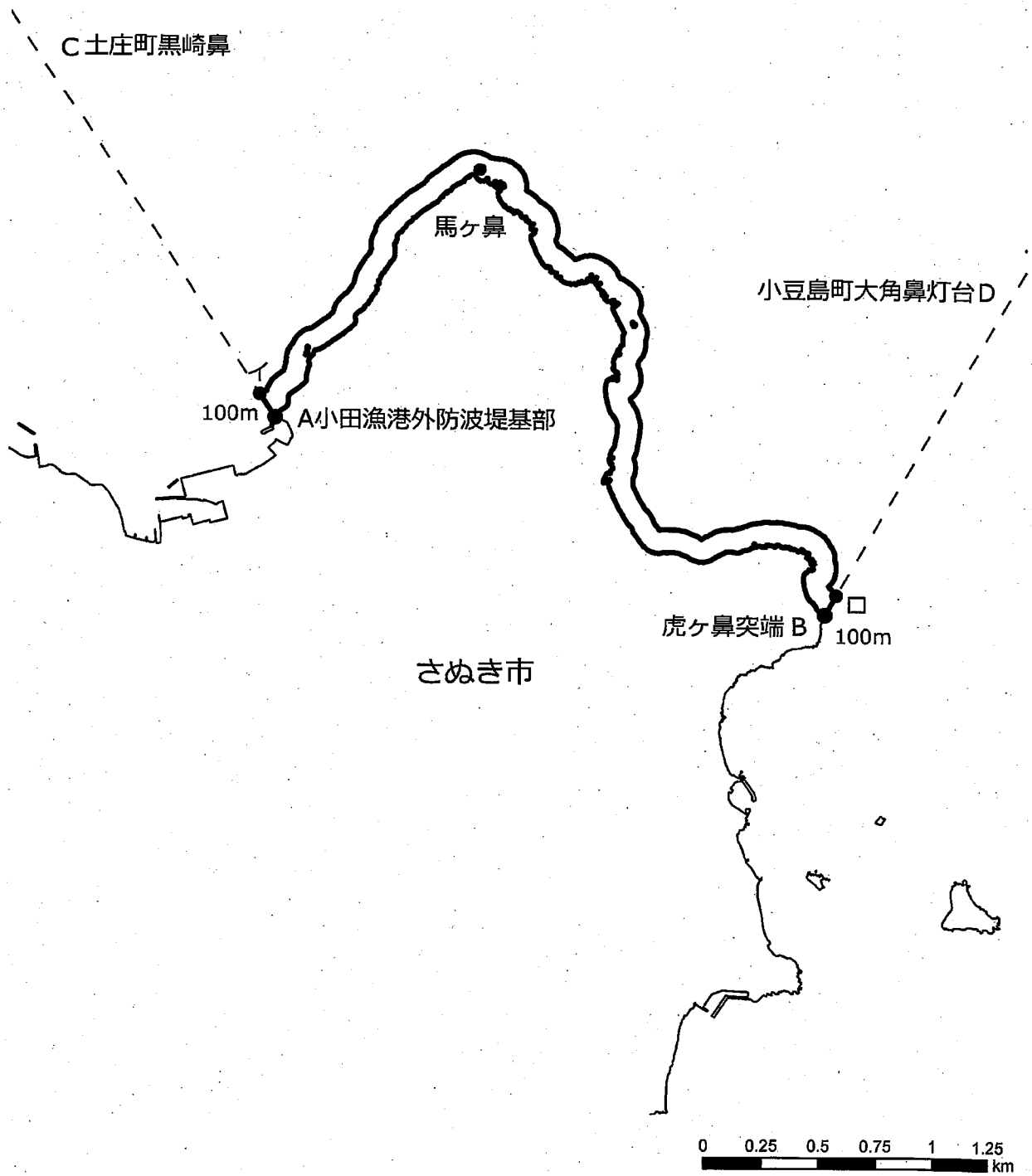
共第14号

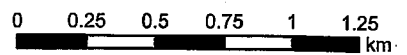
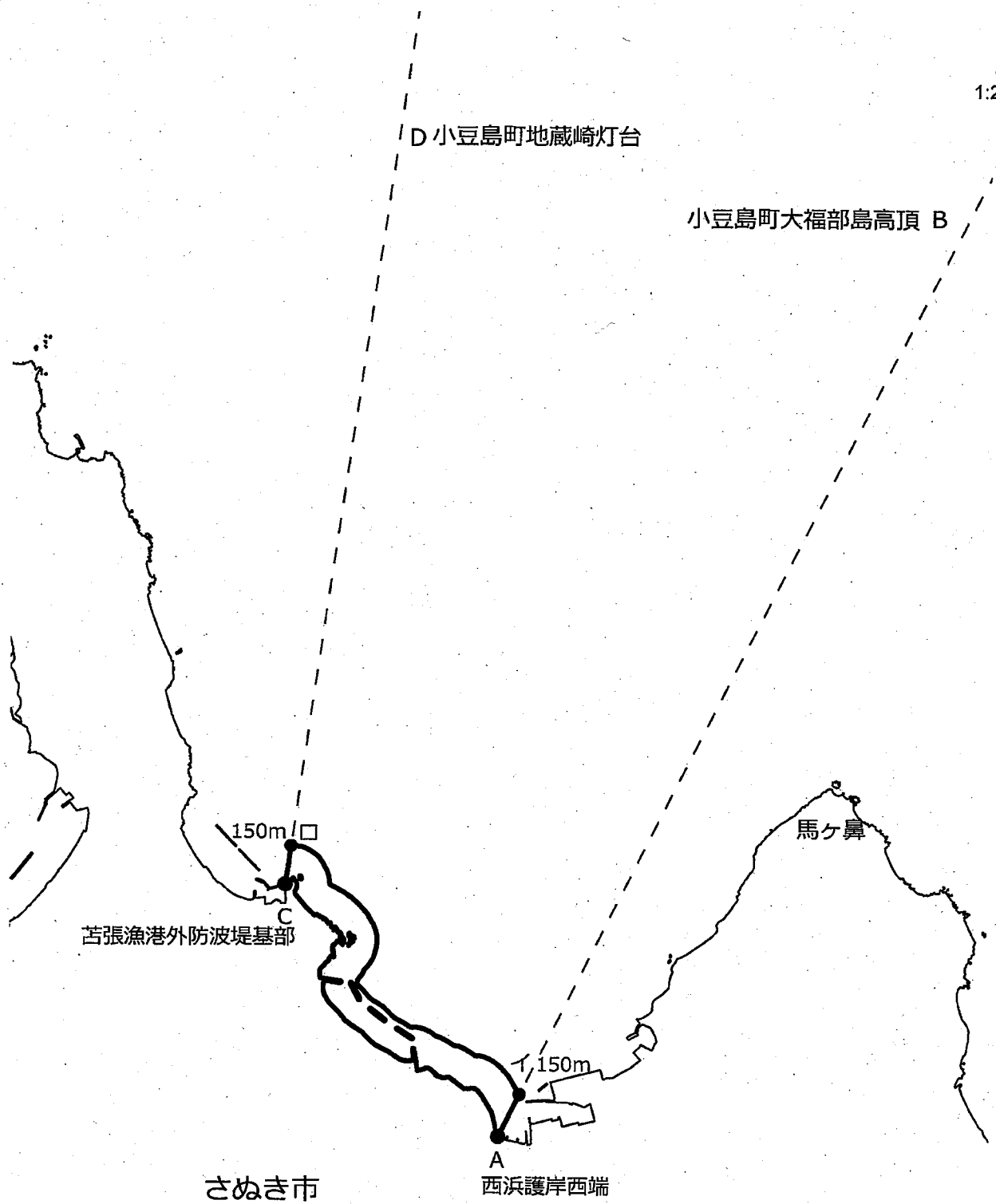
N
1:25,000


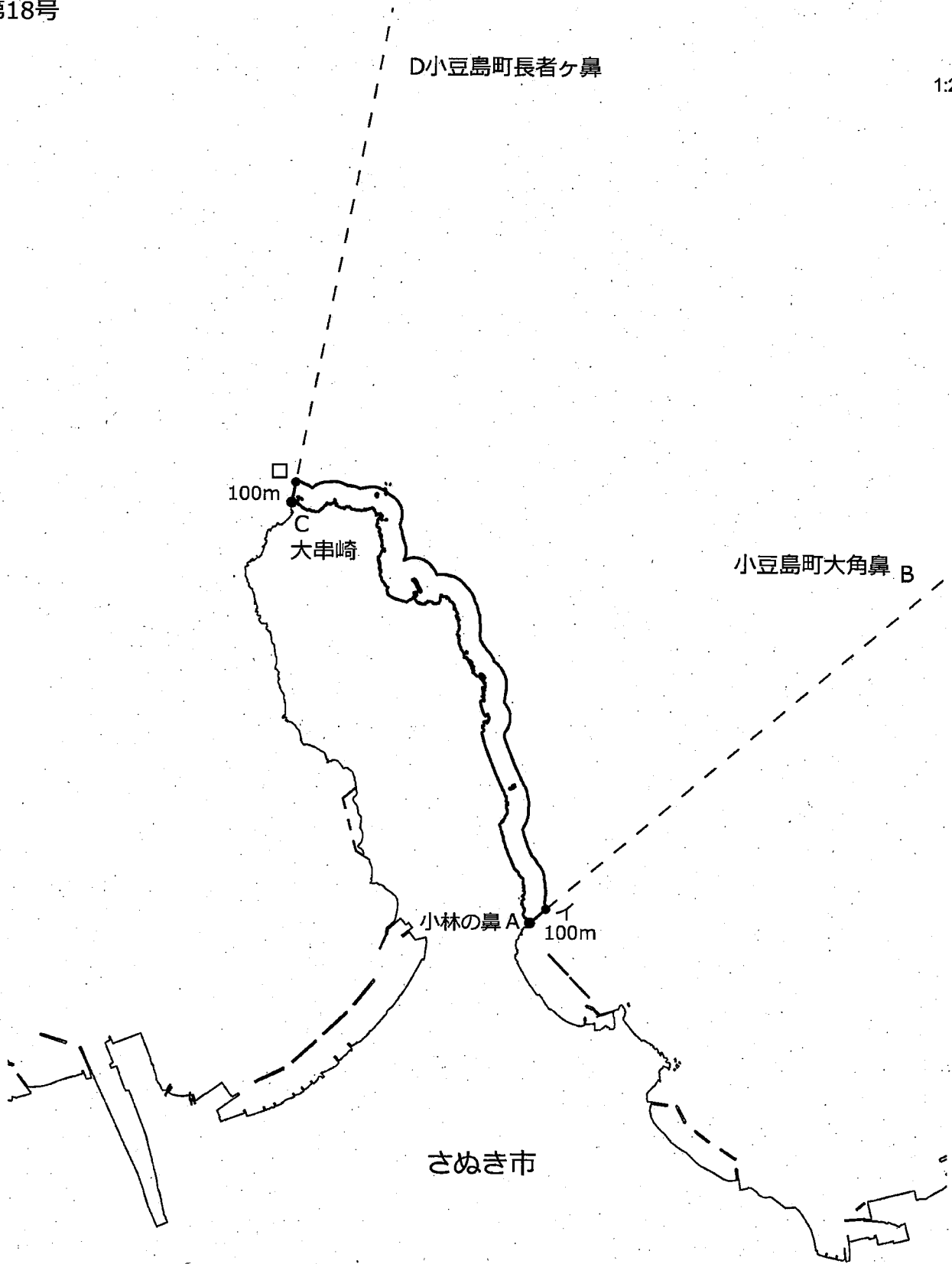


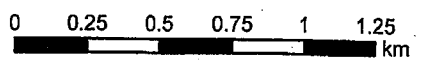
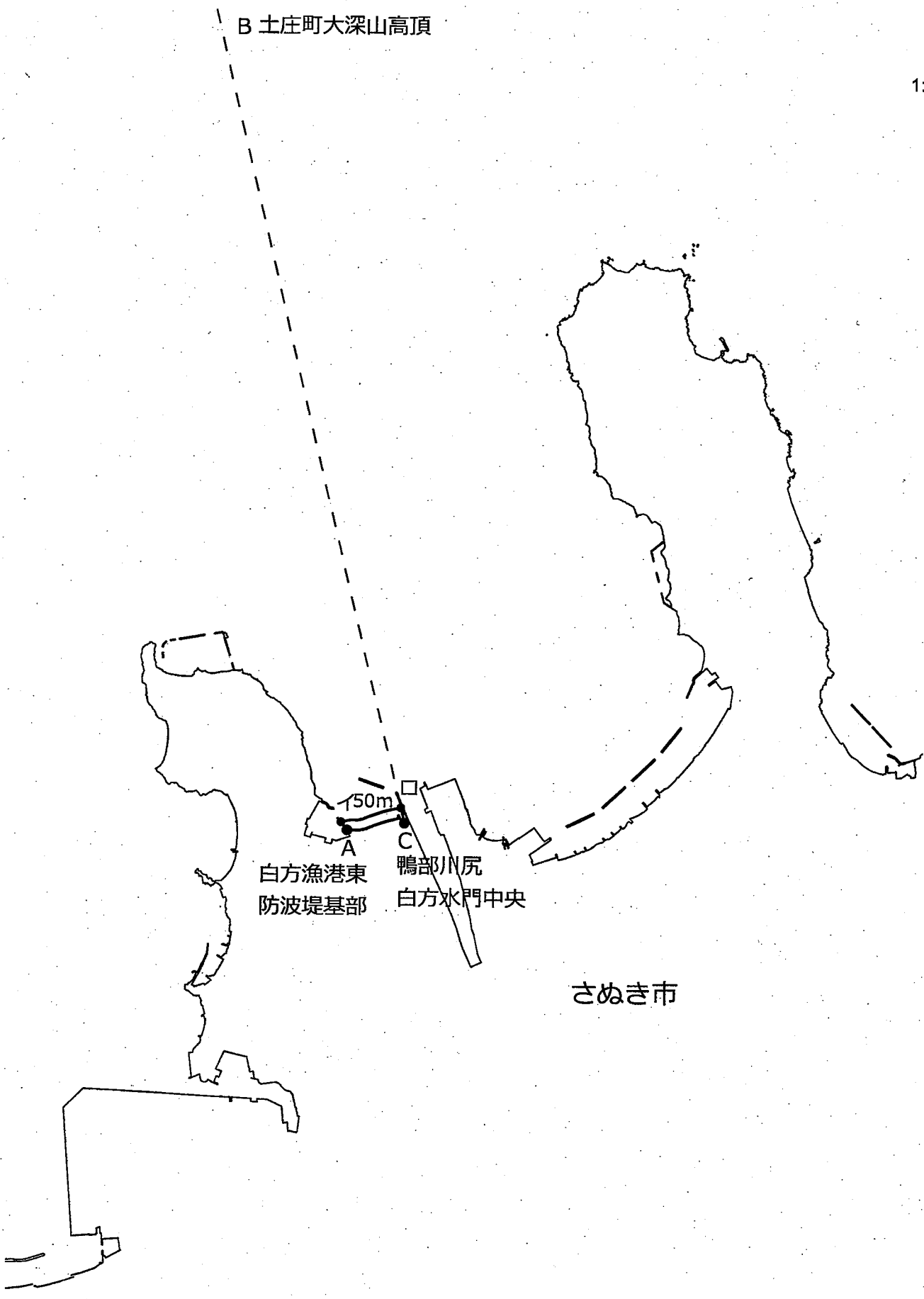
0 0.25 0.5 0.75 1 1.25 km

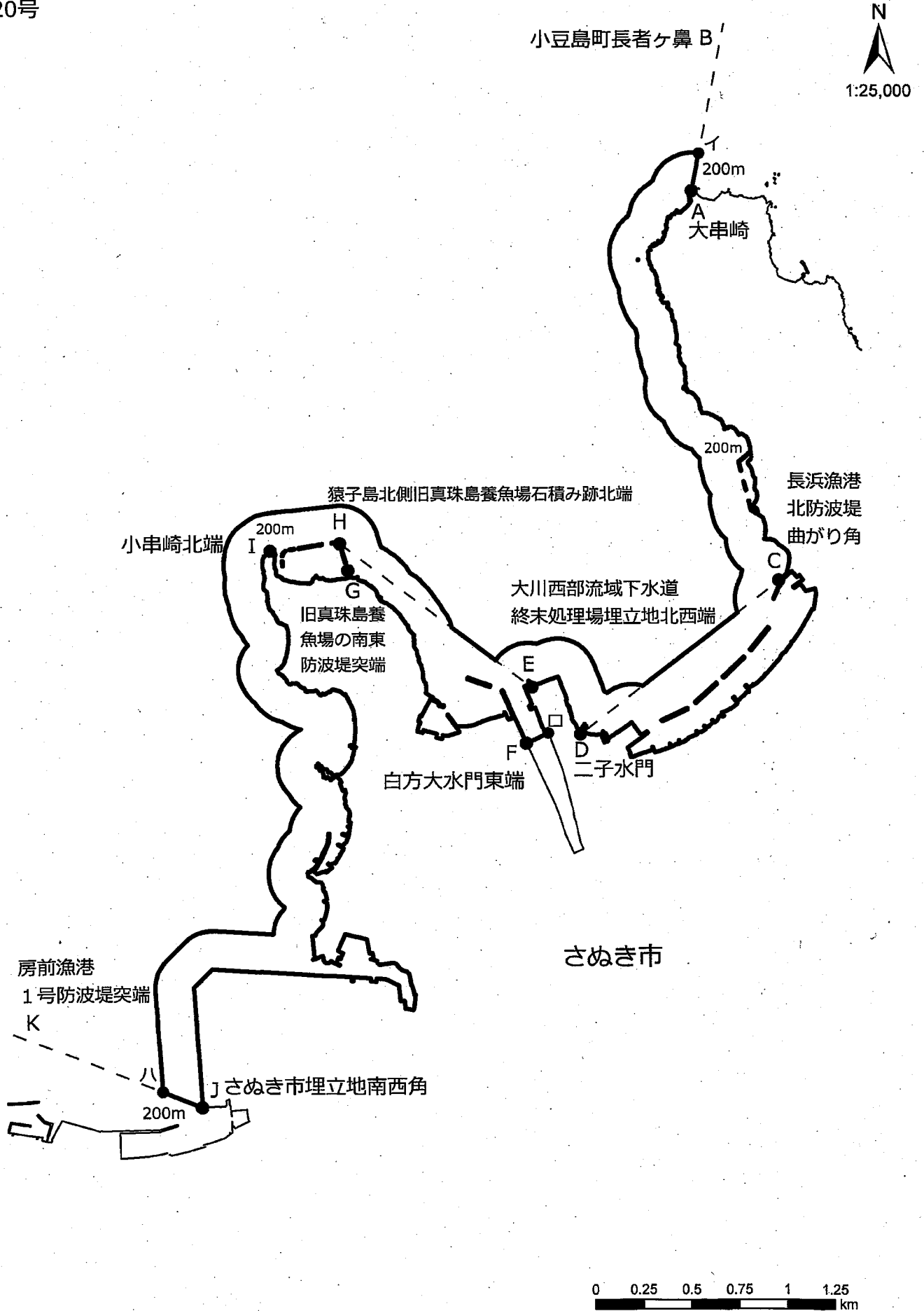



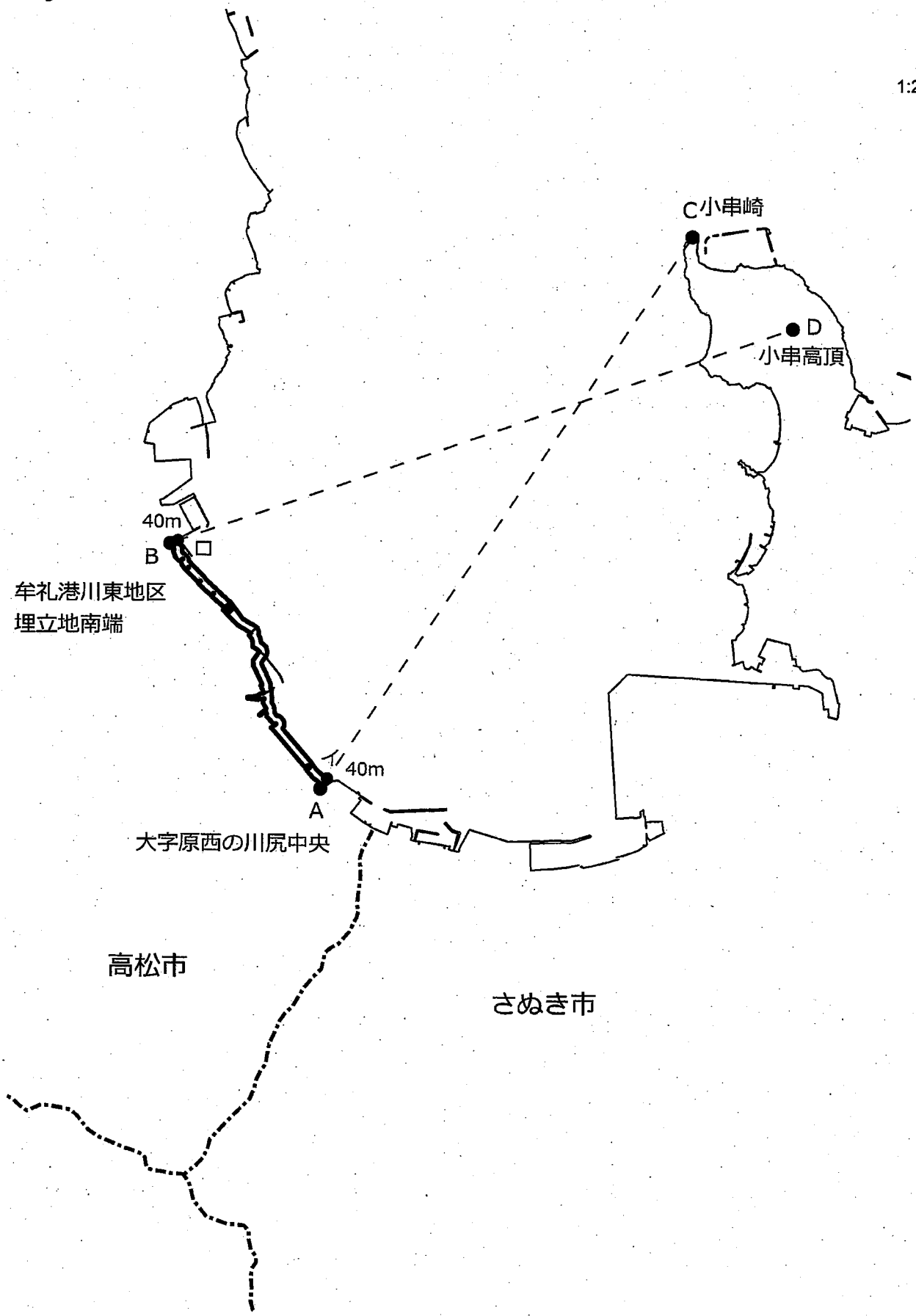


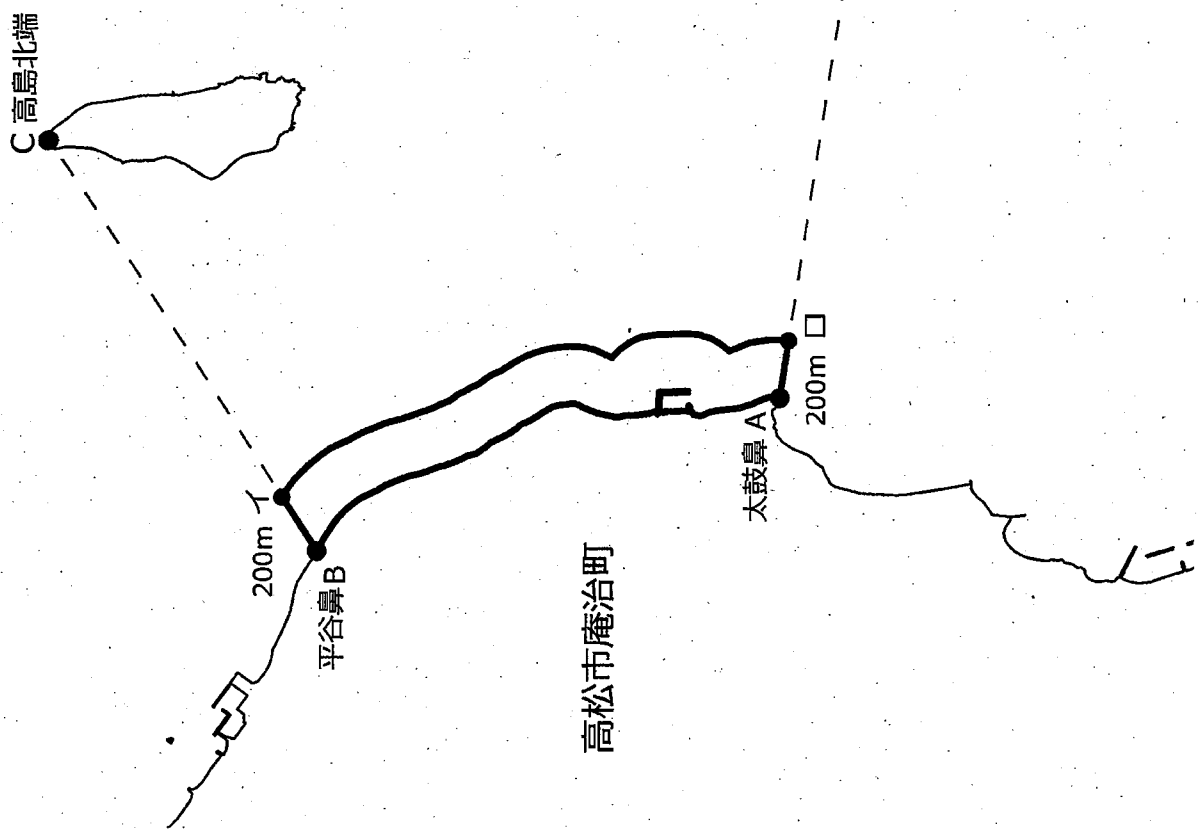




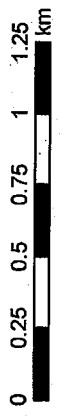





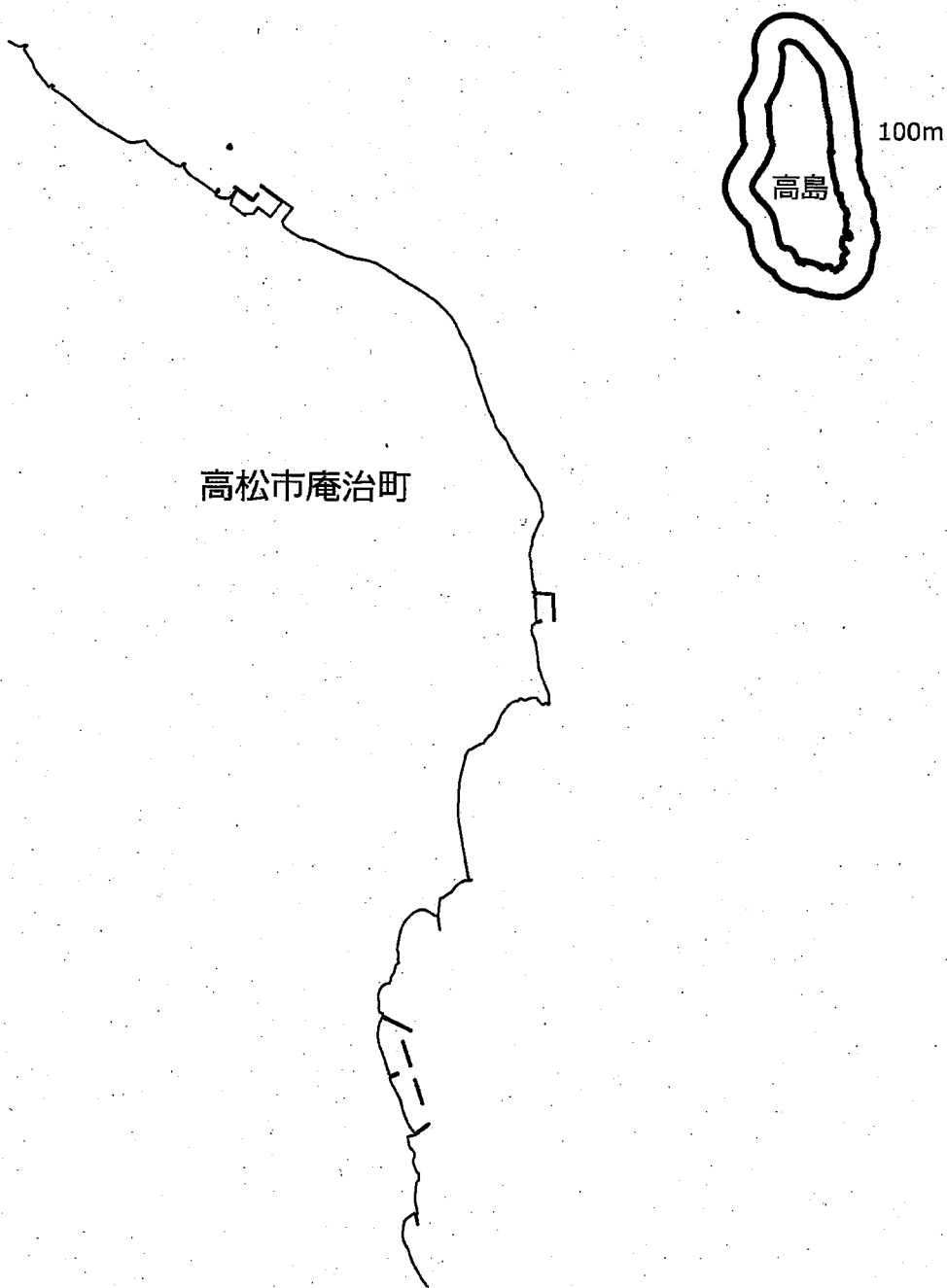




高松市庵治町



共第23号





1:25,000

共第24号

土庄町大余島東端 C

80m

高松市庵治町

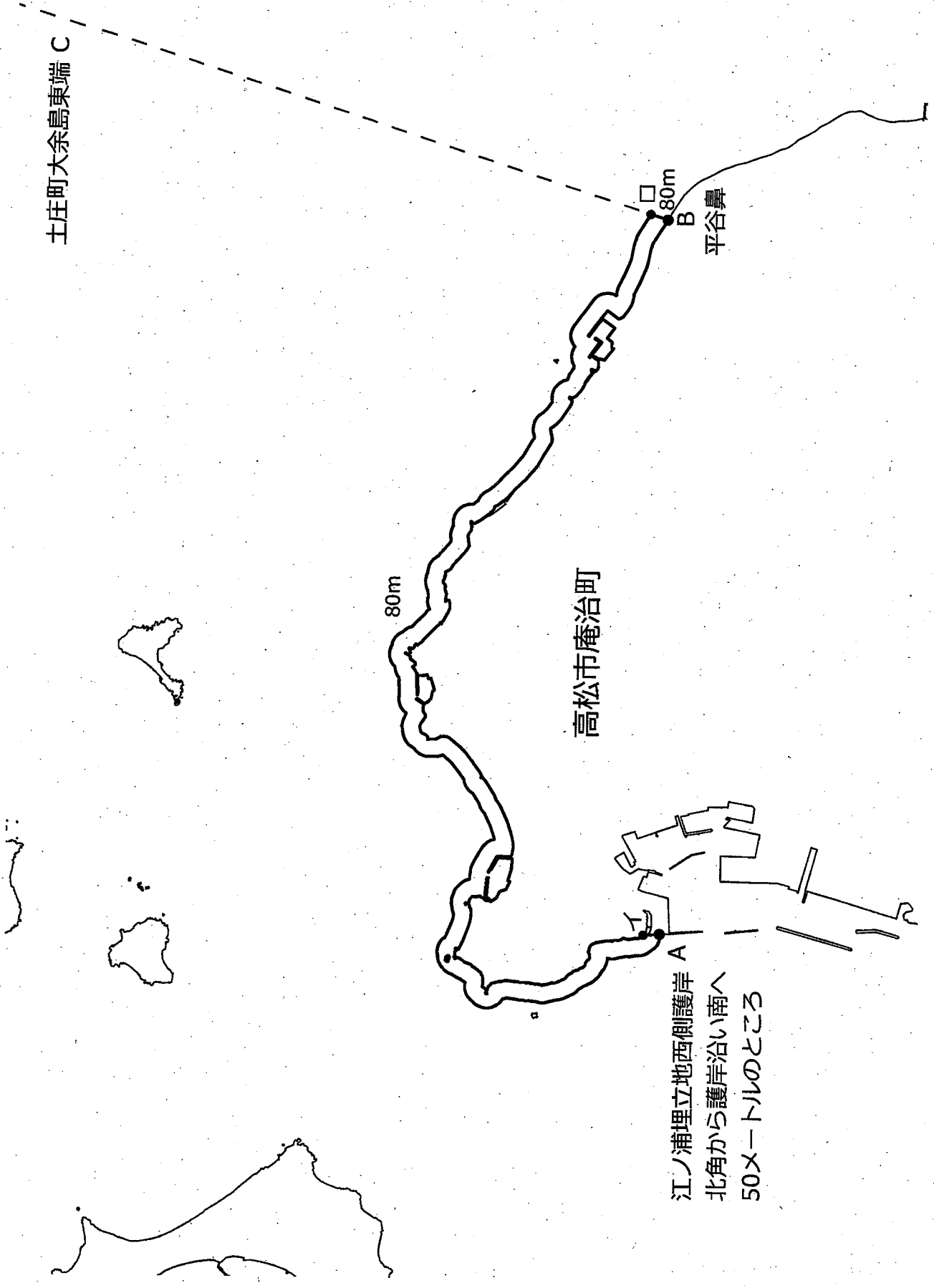
80m

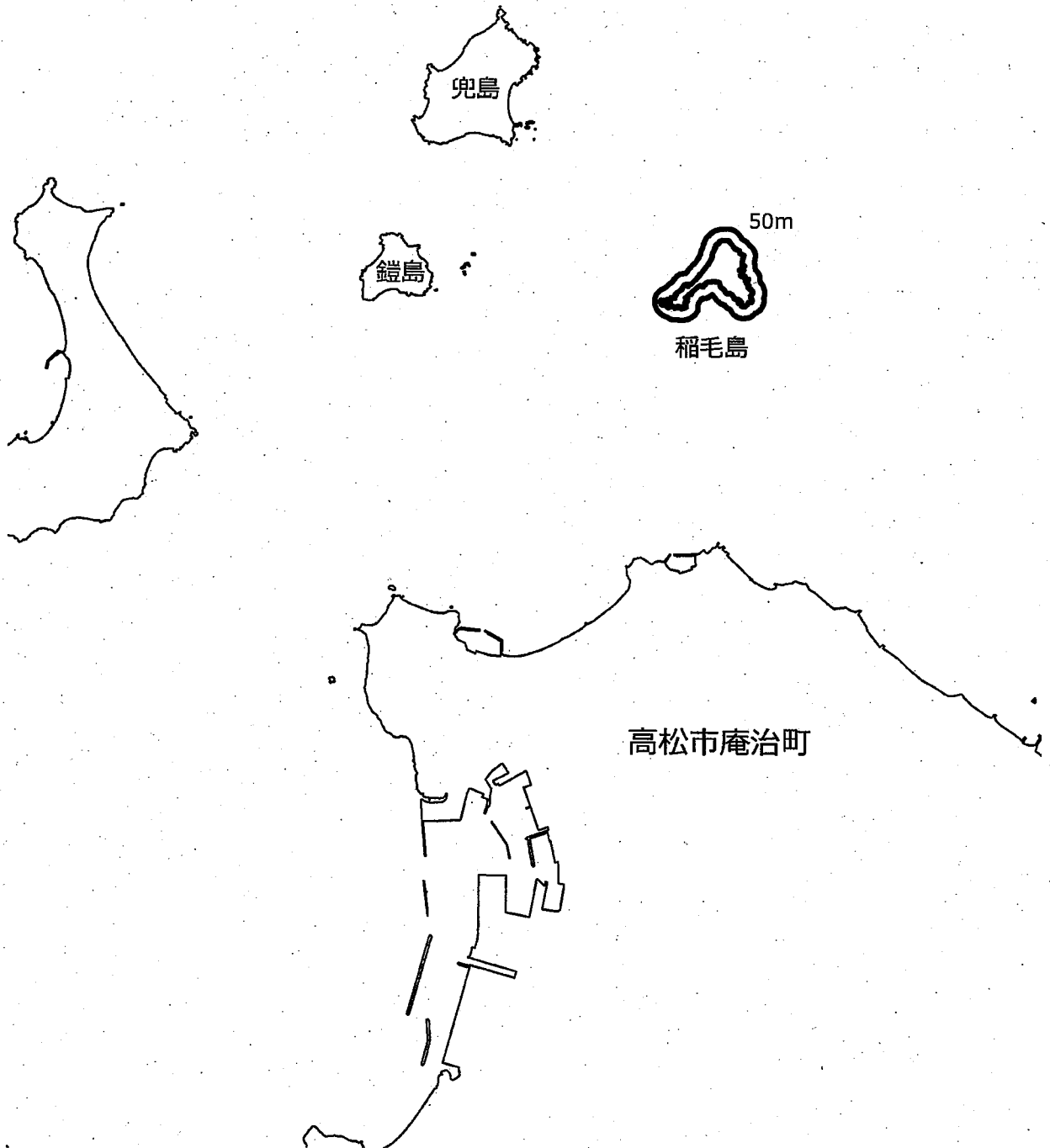
平谷鼻

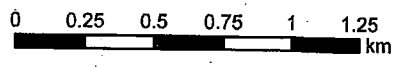
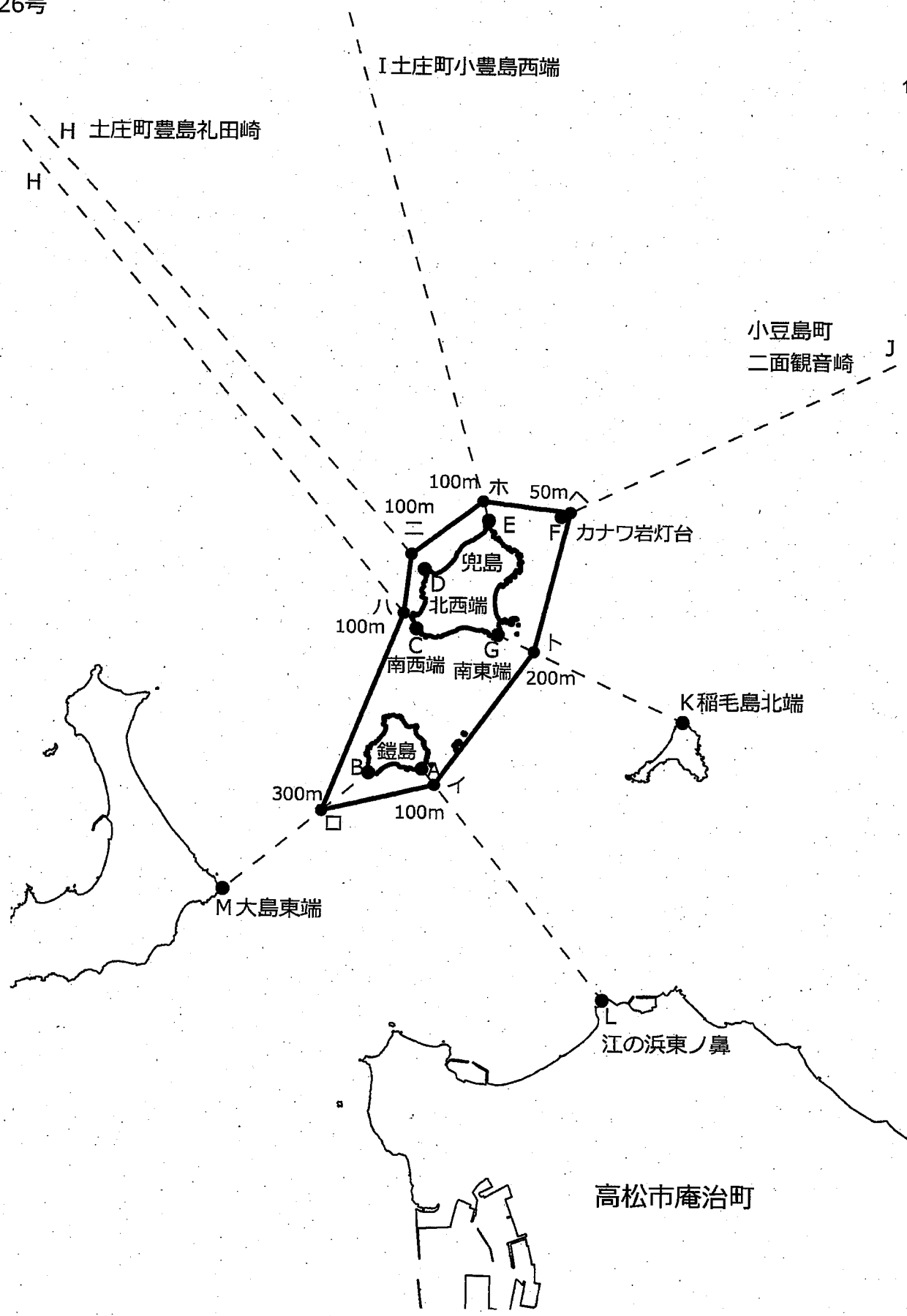
江ノ浦埋立地西側護岸
北角から護岸沿い南へ
50メートルのところ

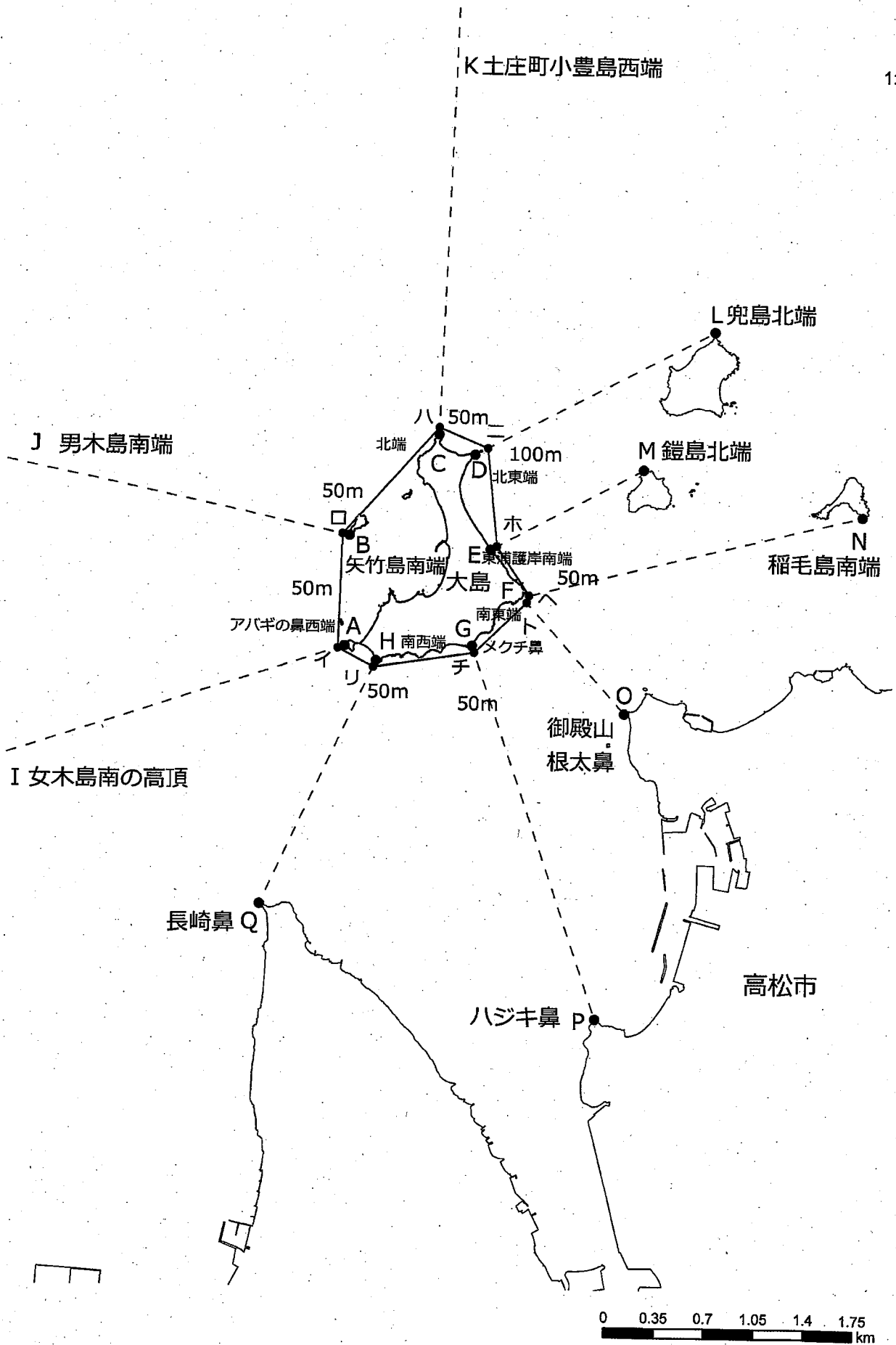
A

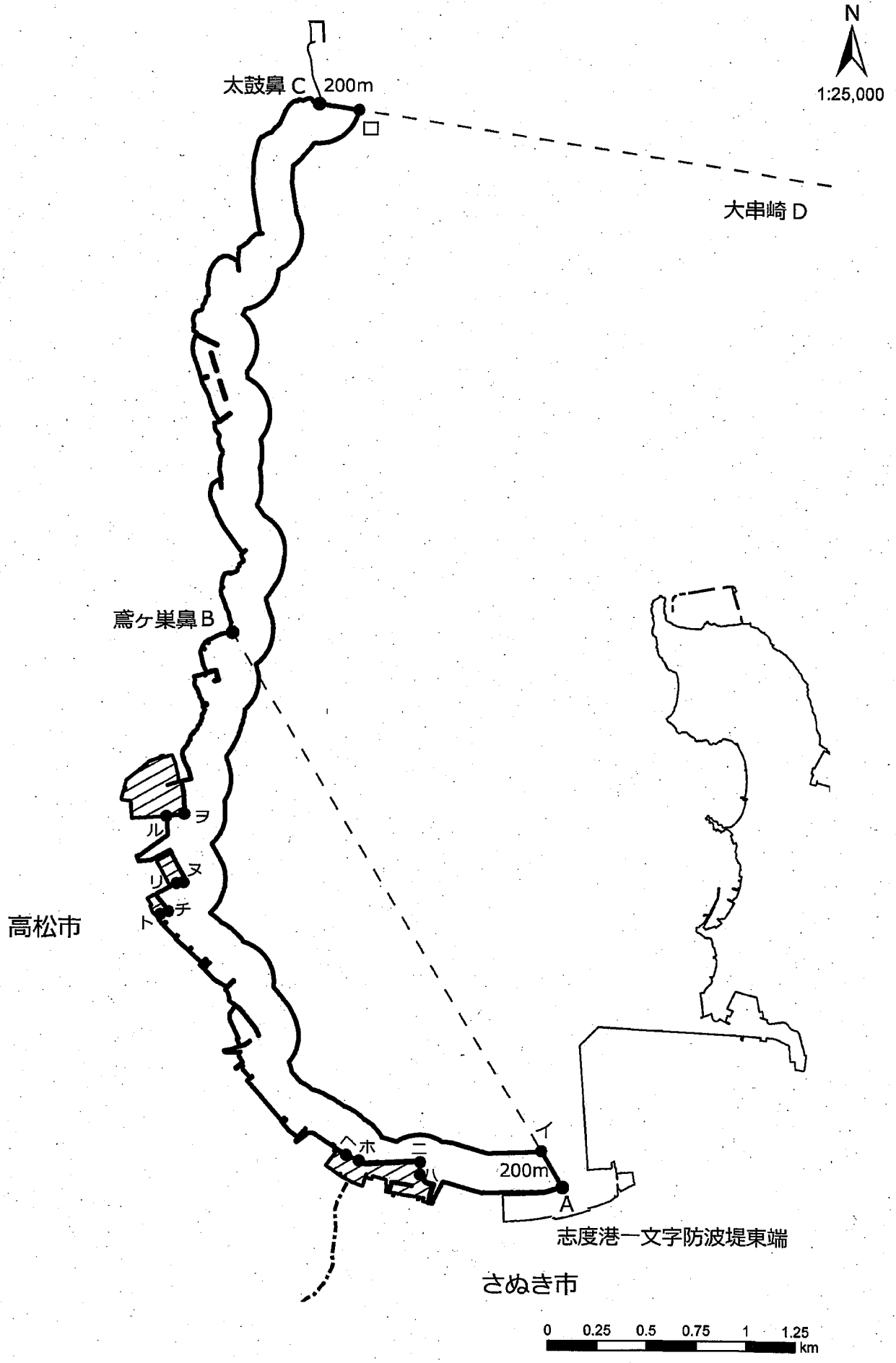
B

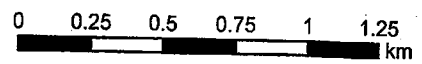
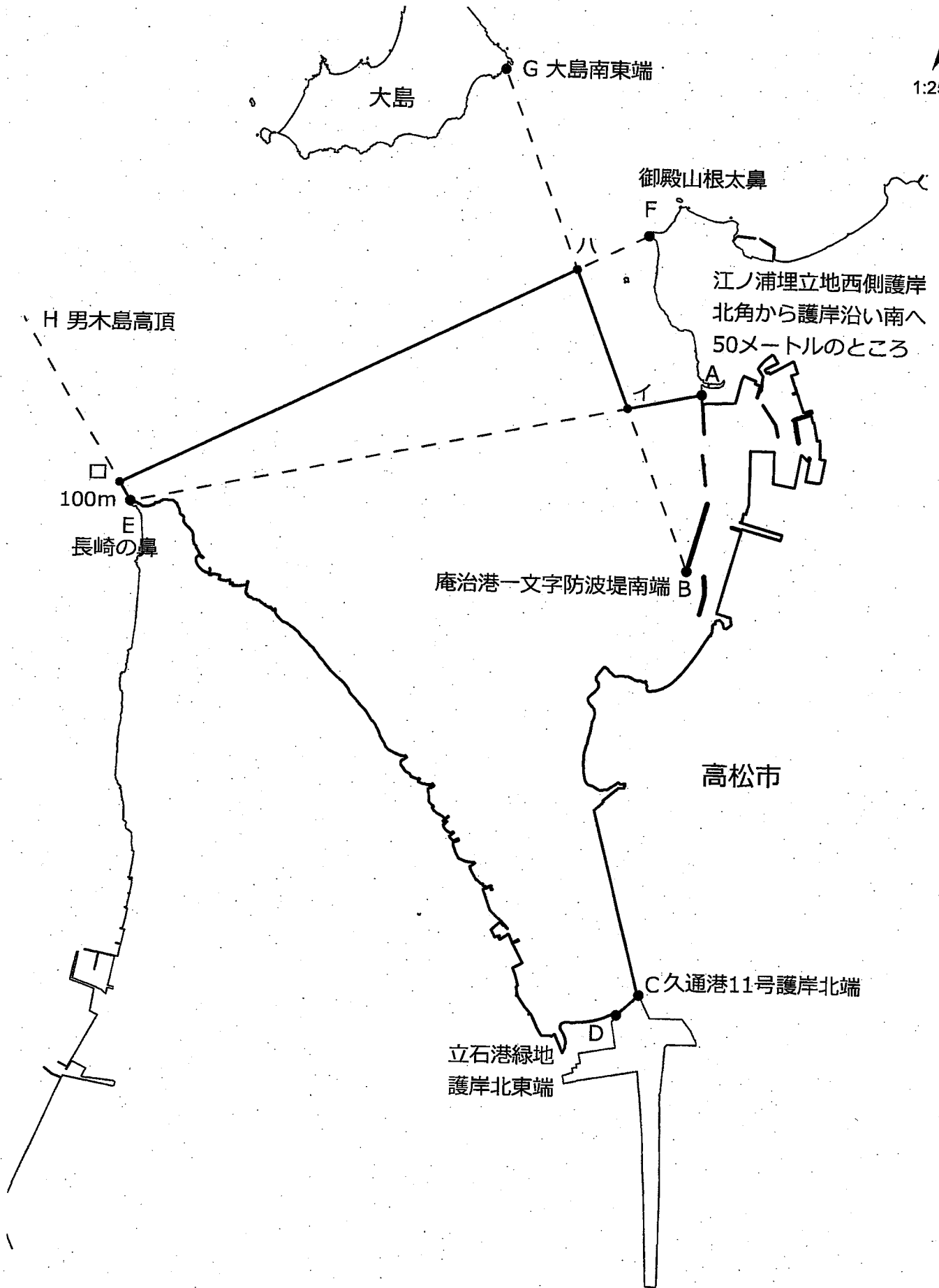


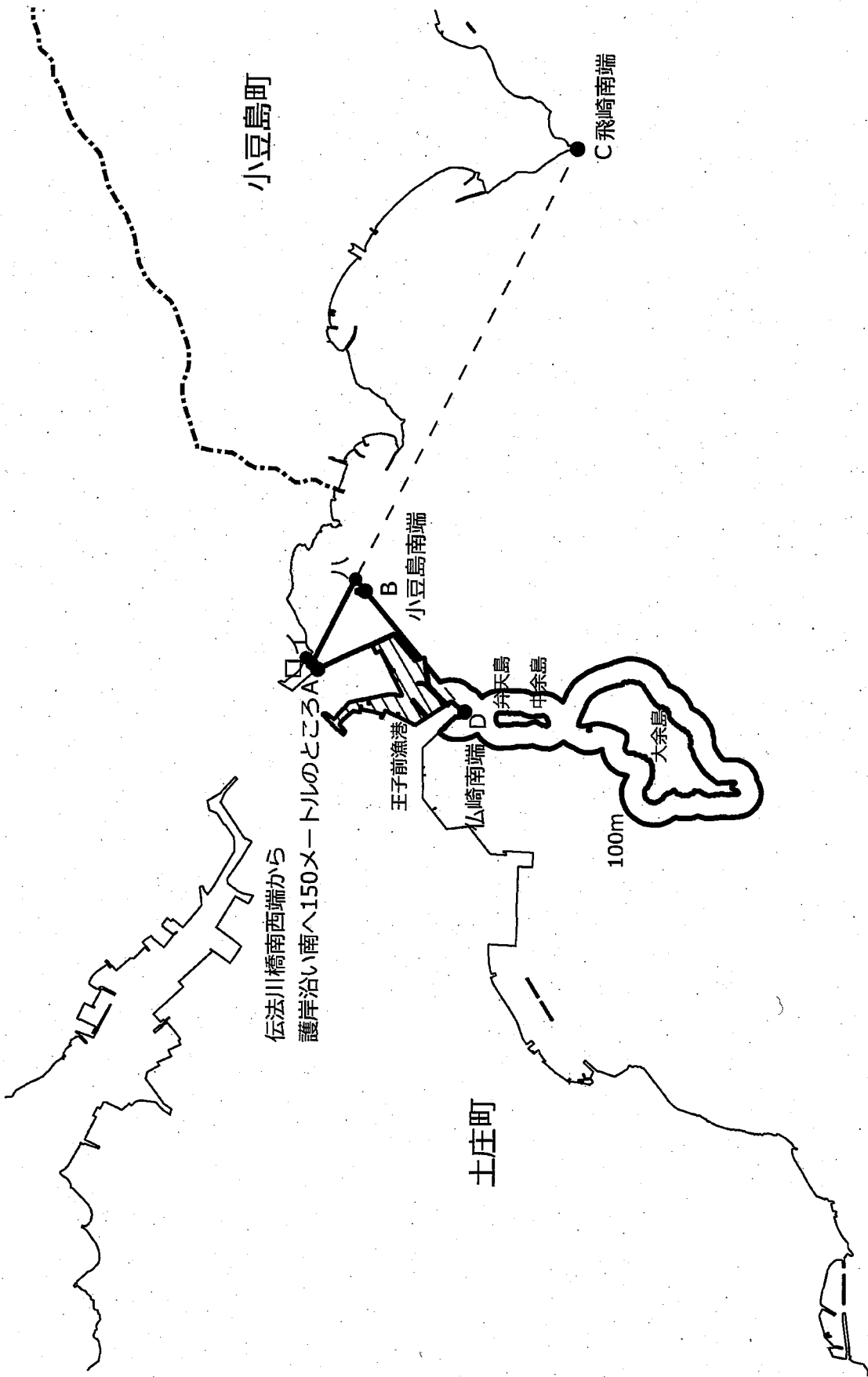



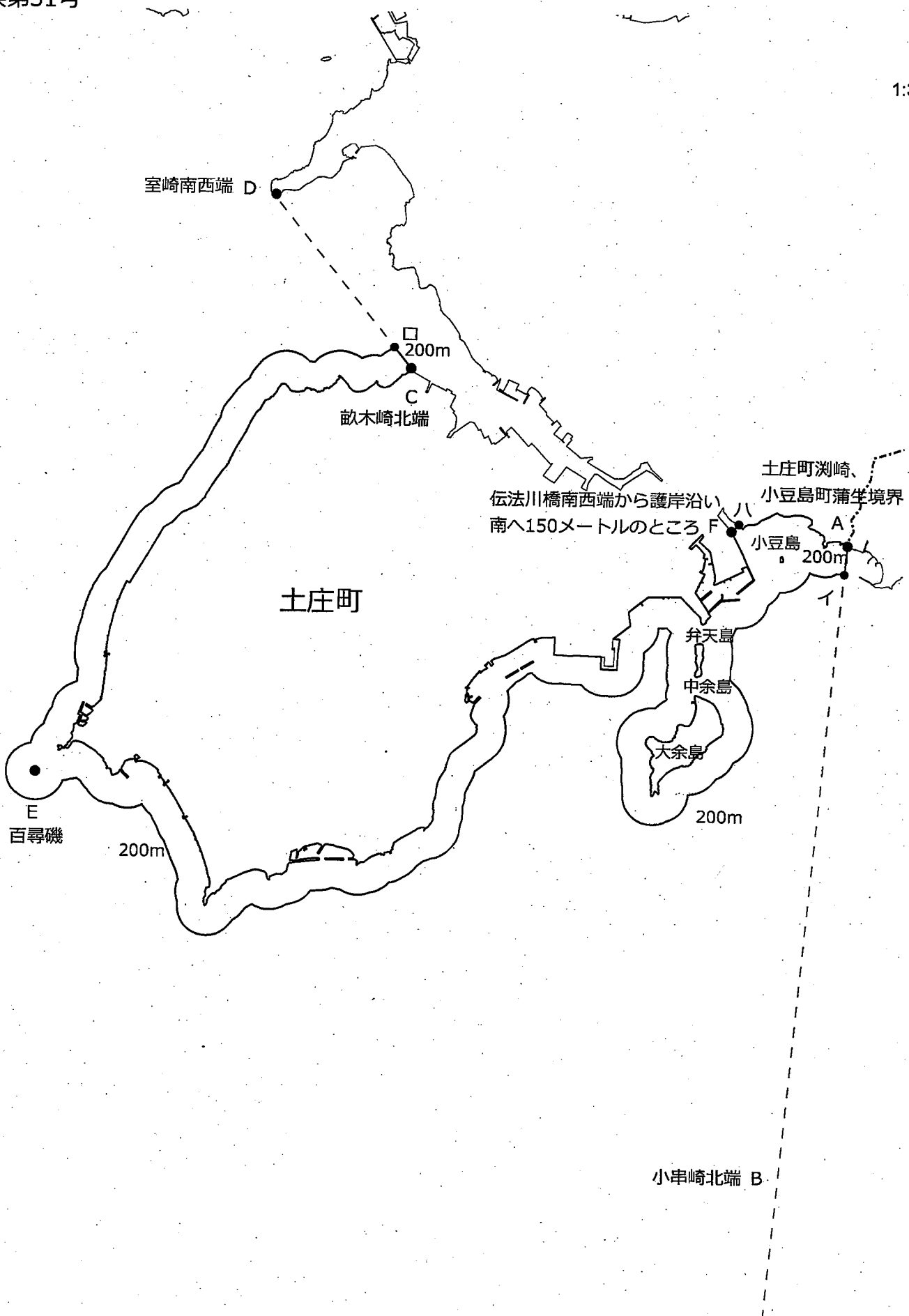





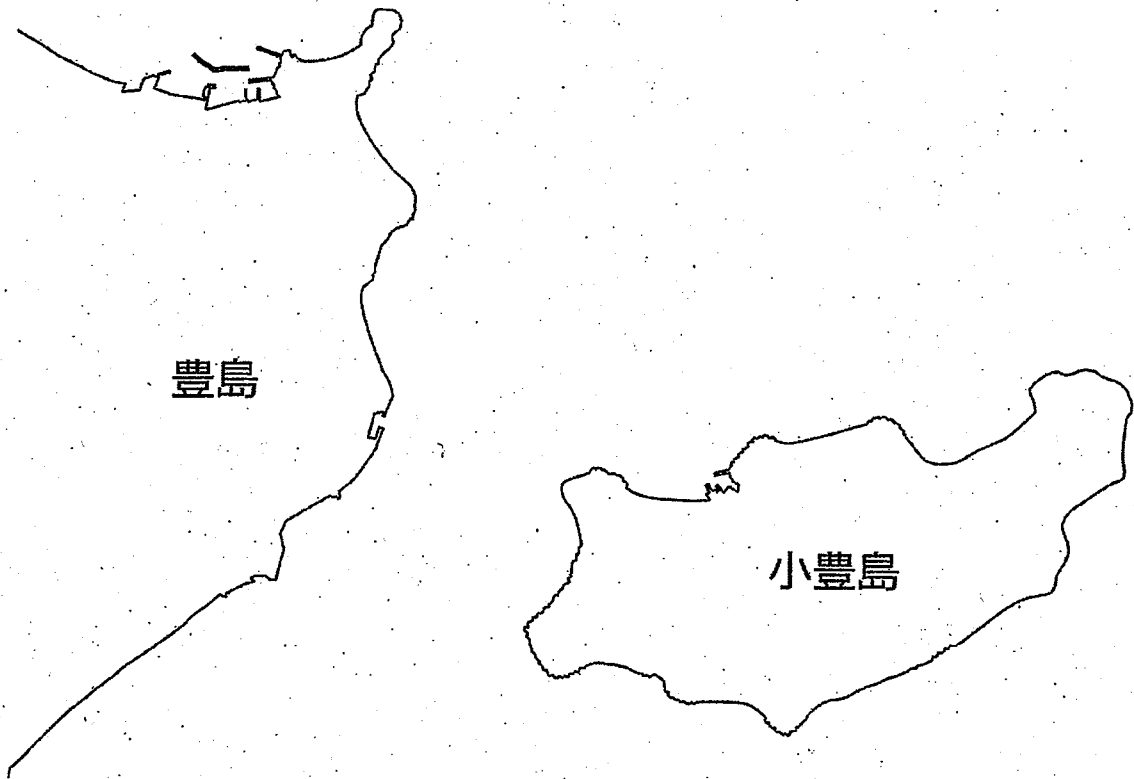
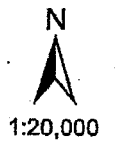


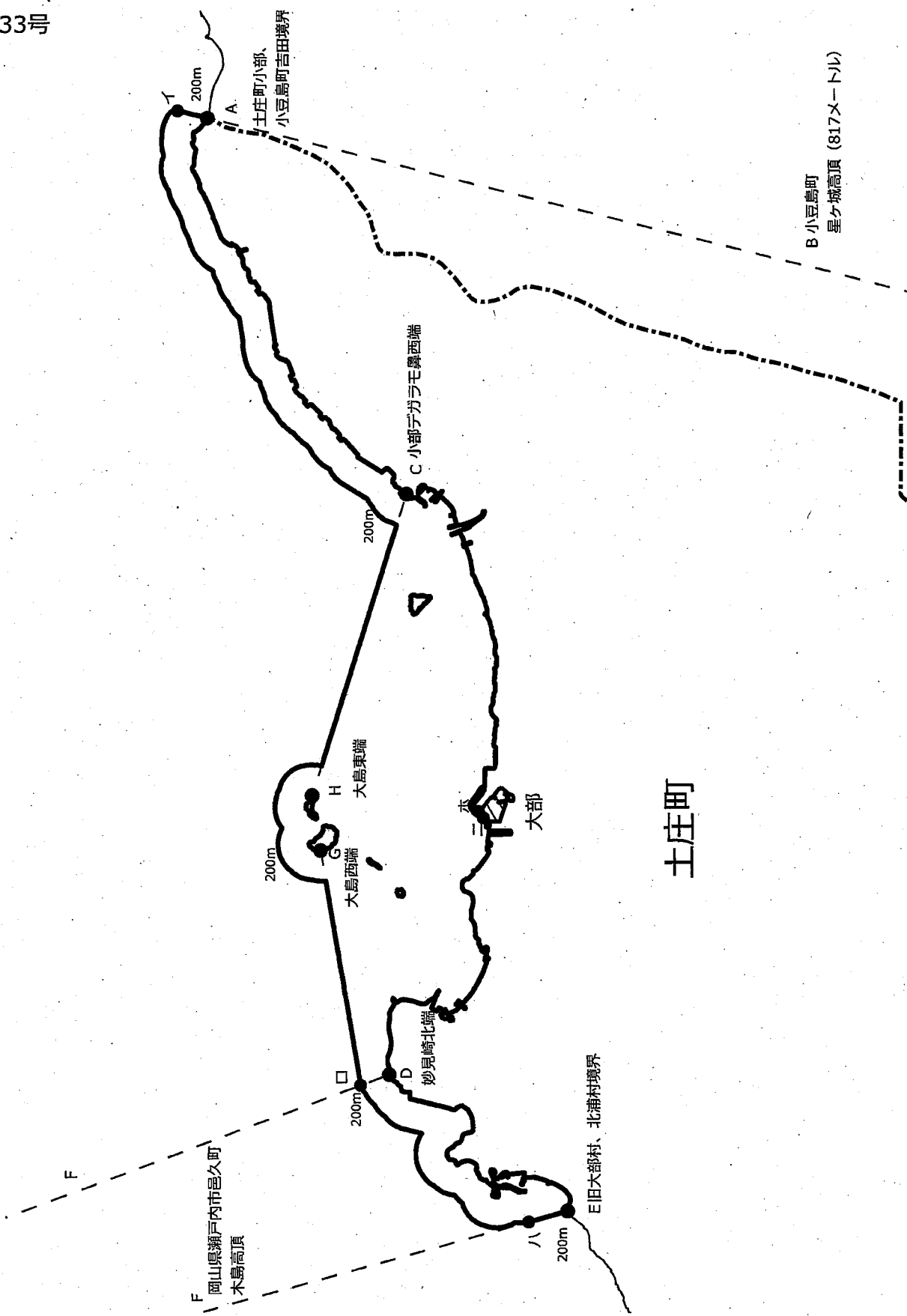







共第32号

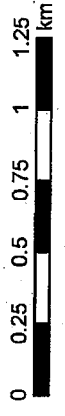
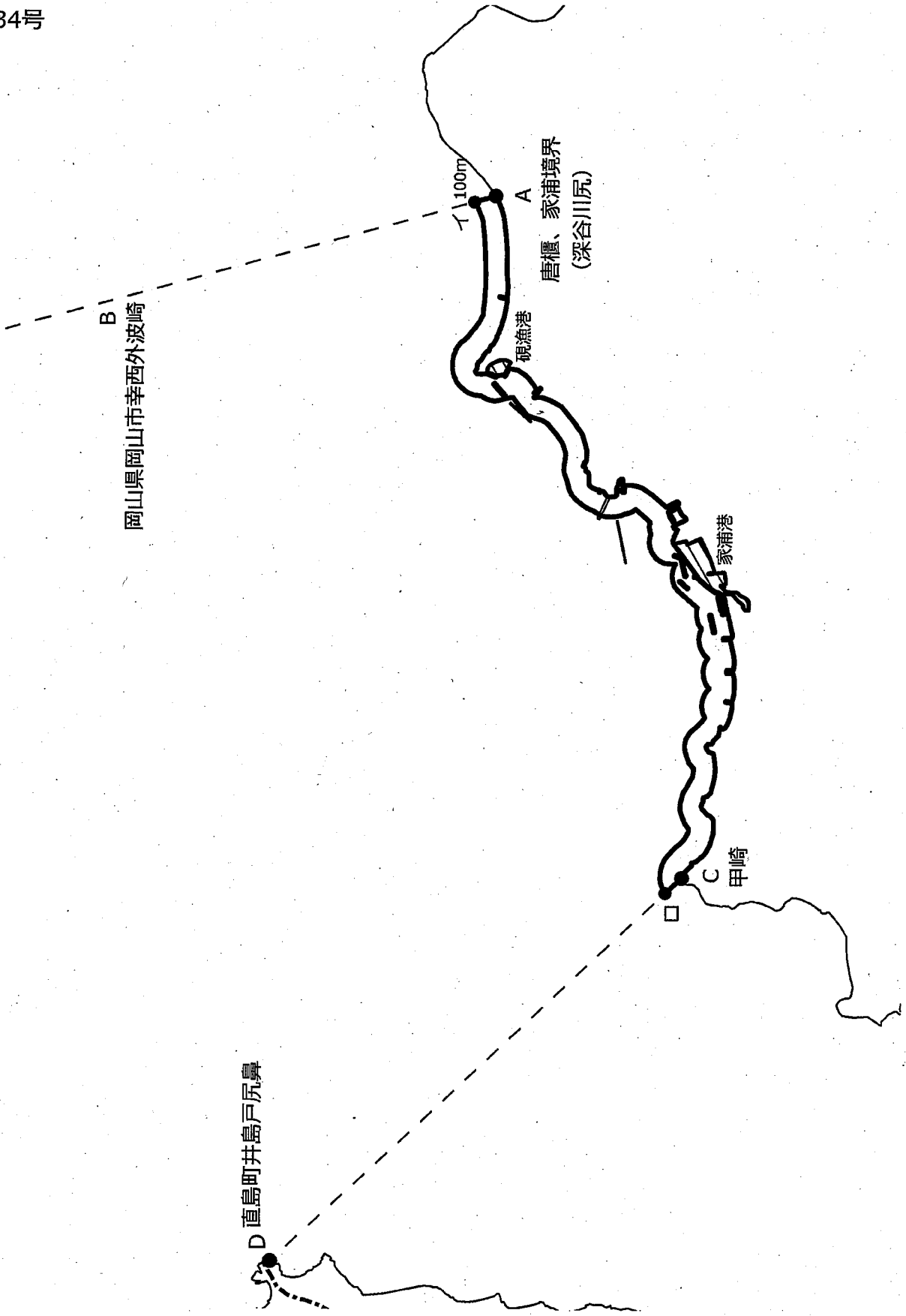



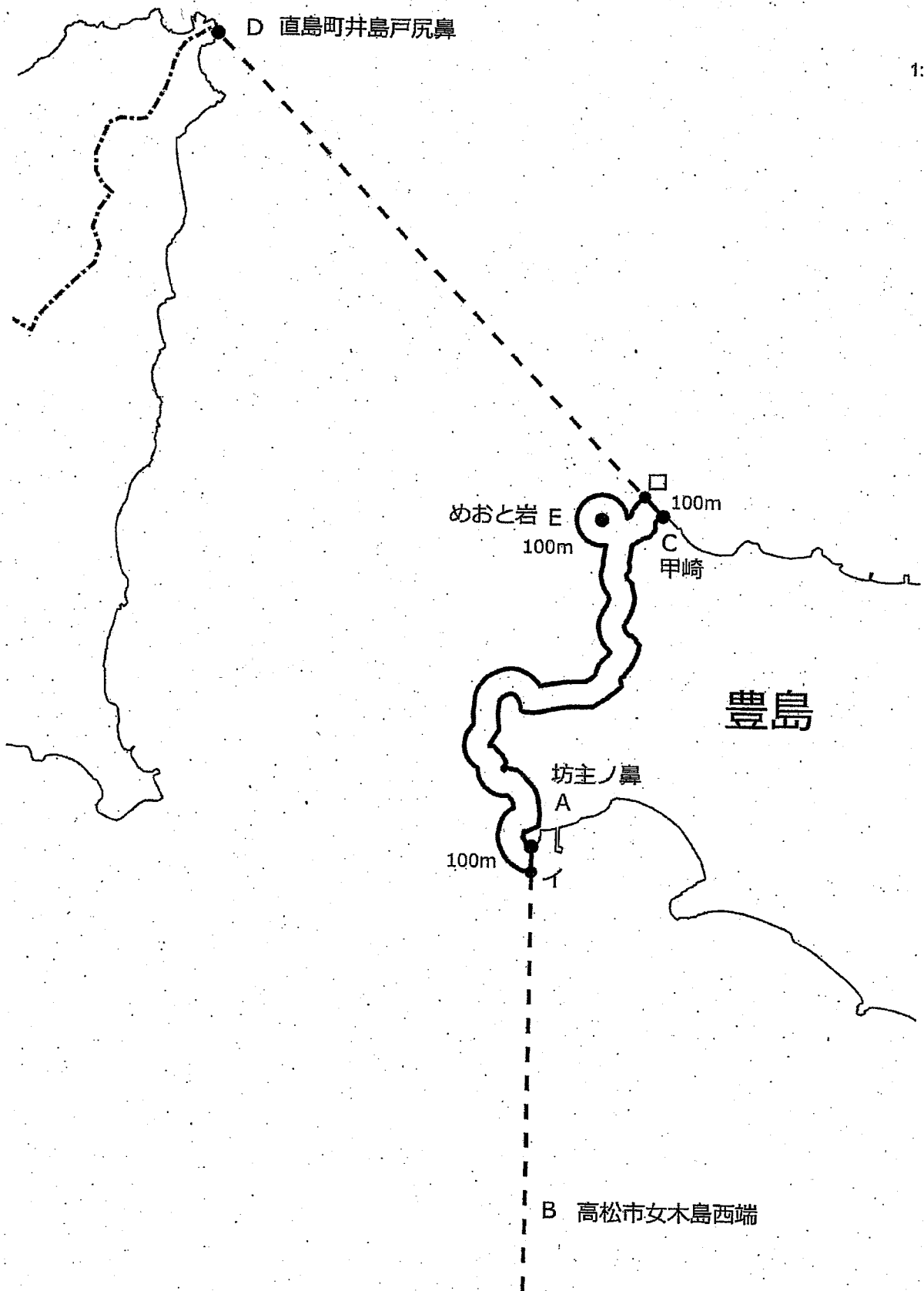


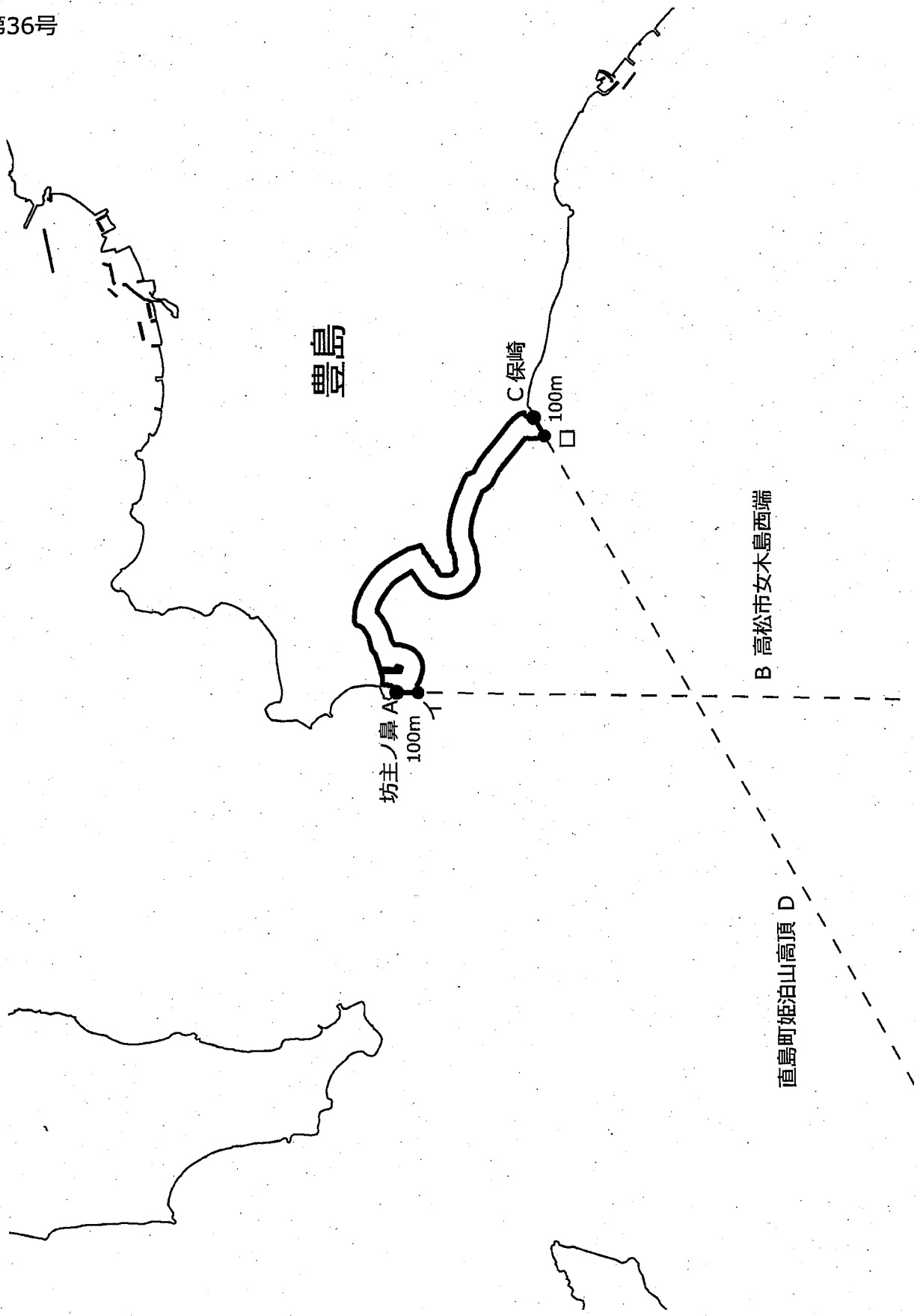
土庄町

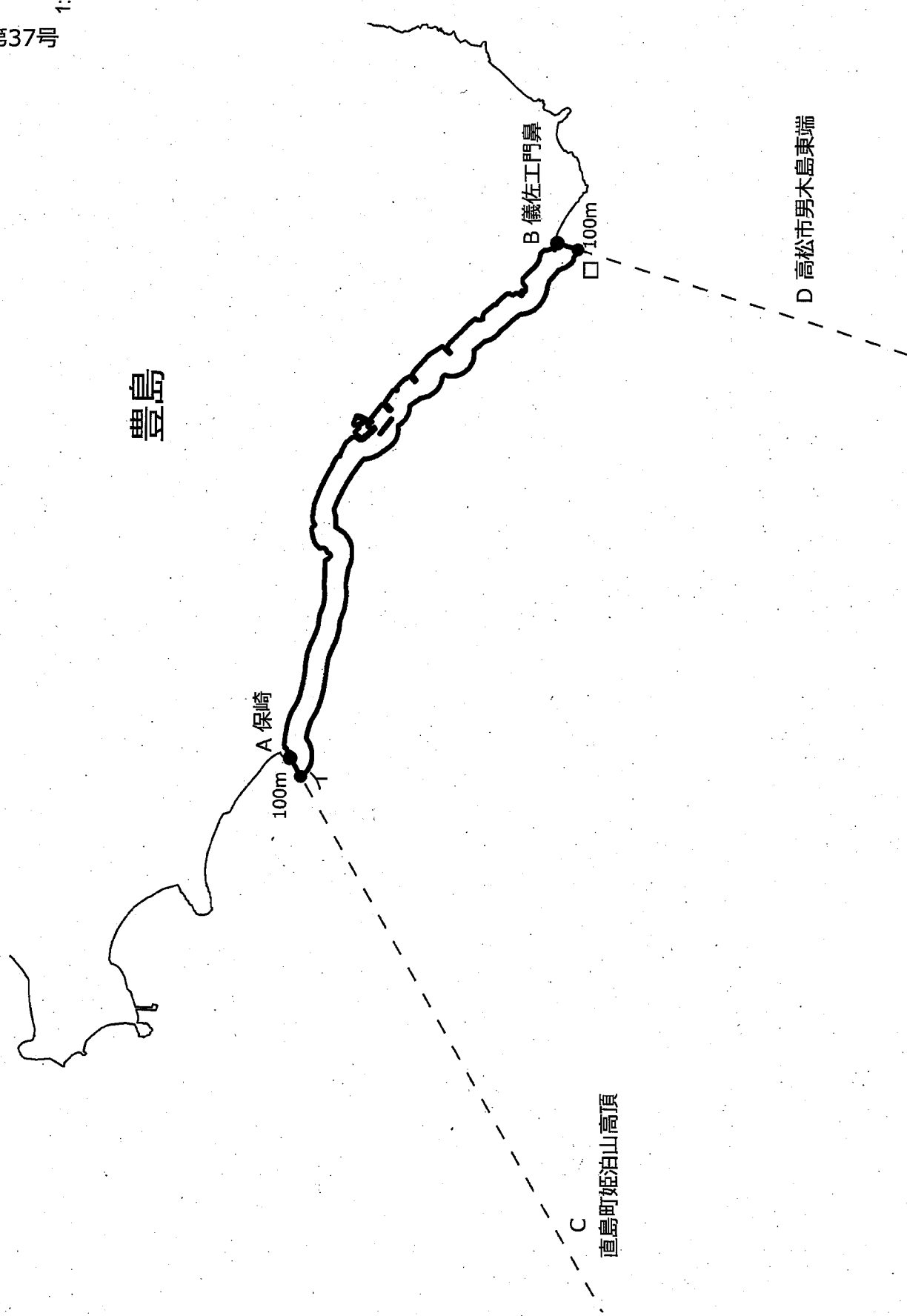


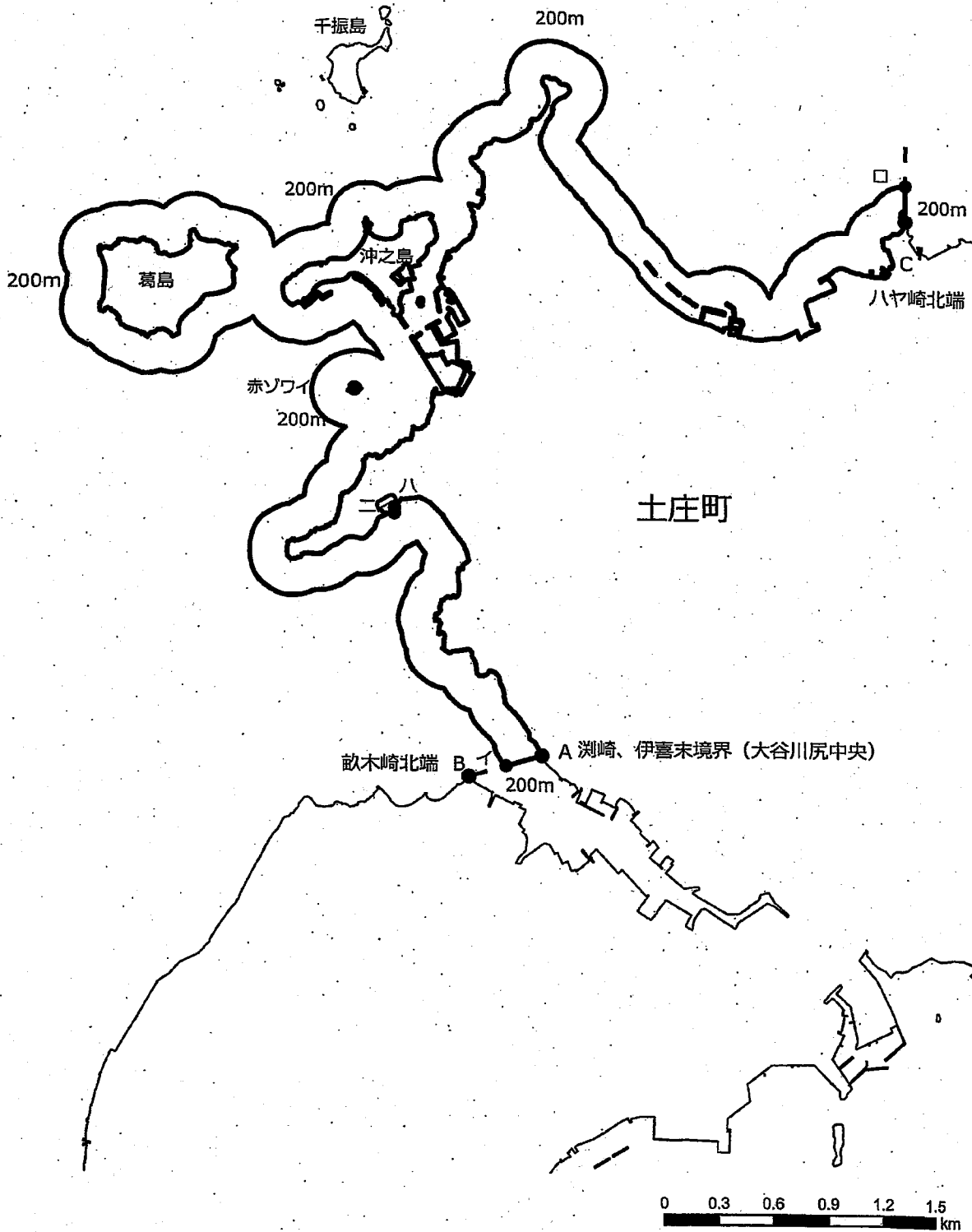
共第34号

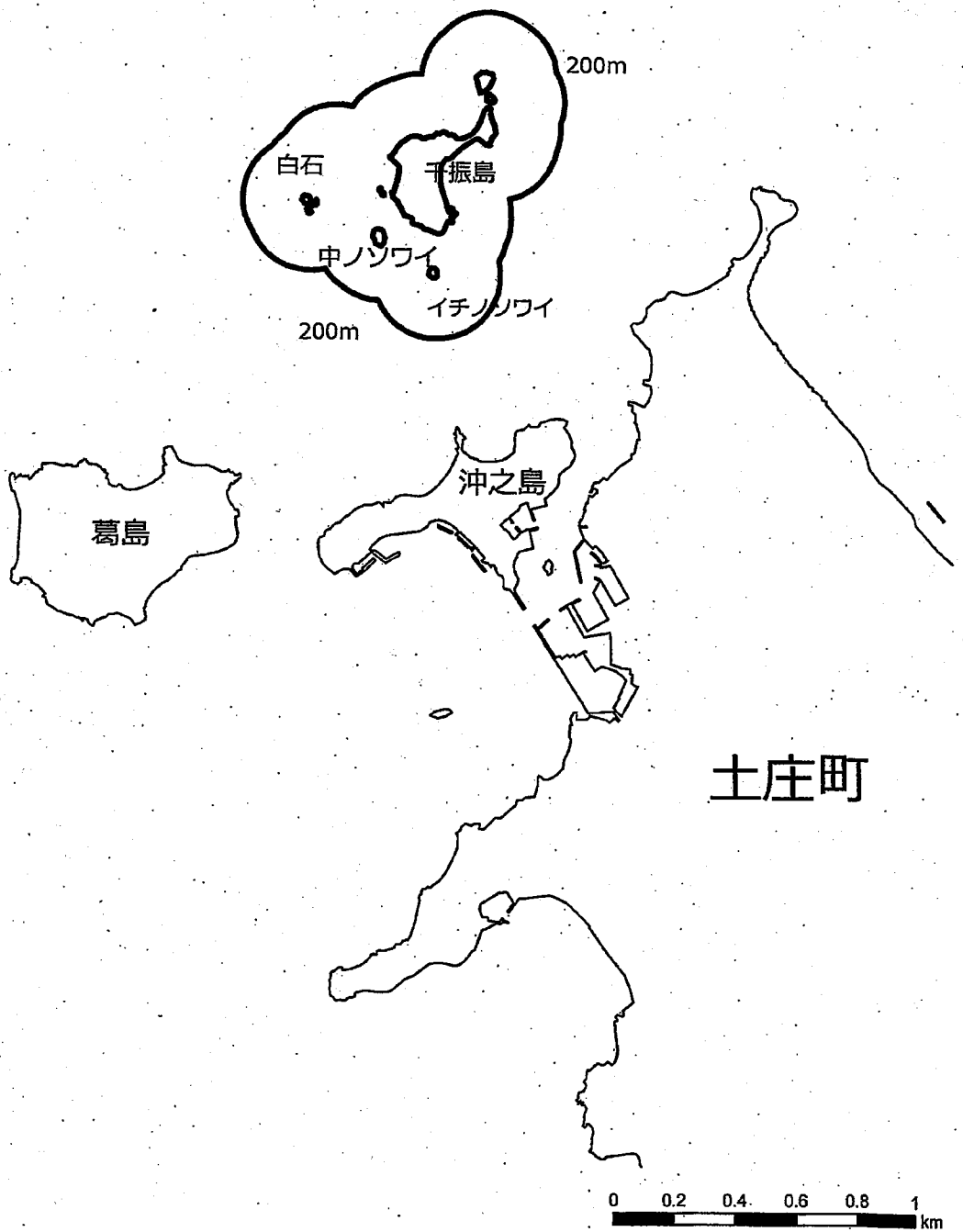
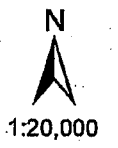



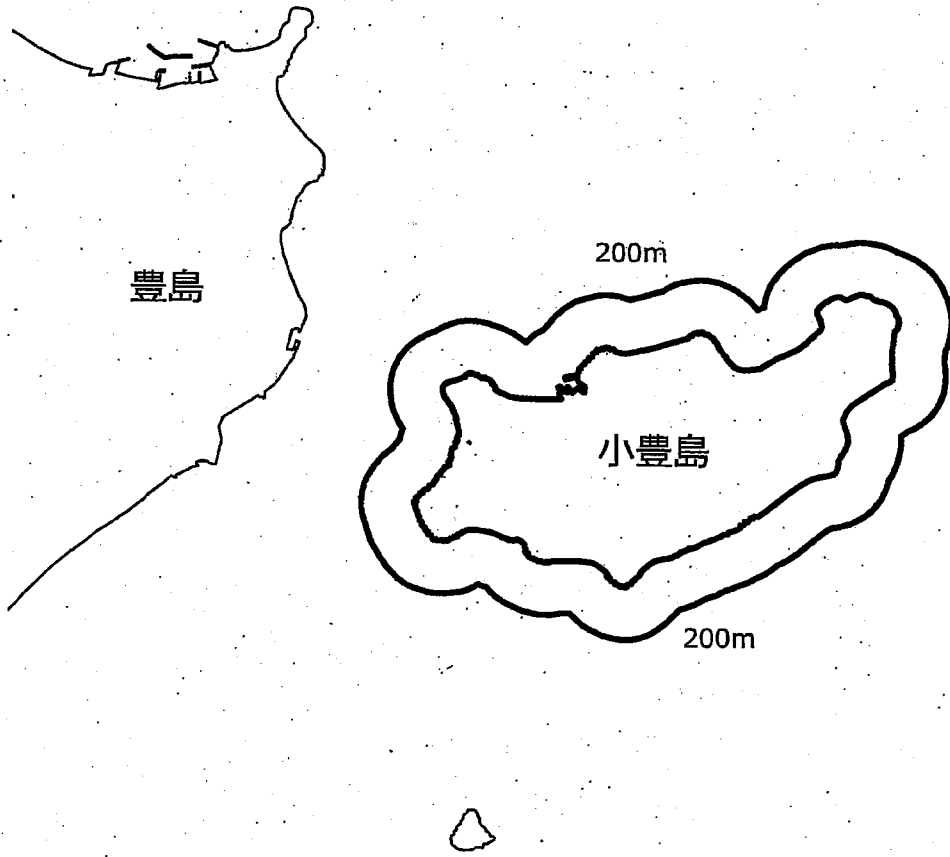












B
岡山県瀬戸内市
邑久町木島高頂

旧大部村、北浦村境界

土庄町

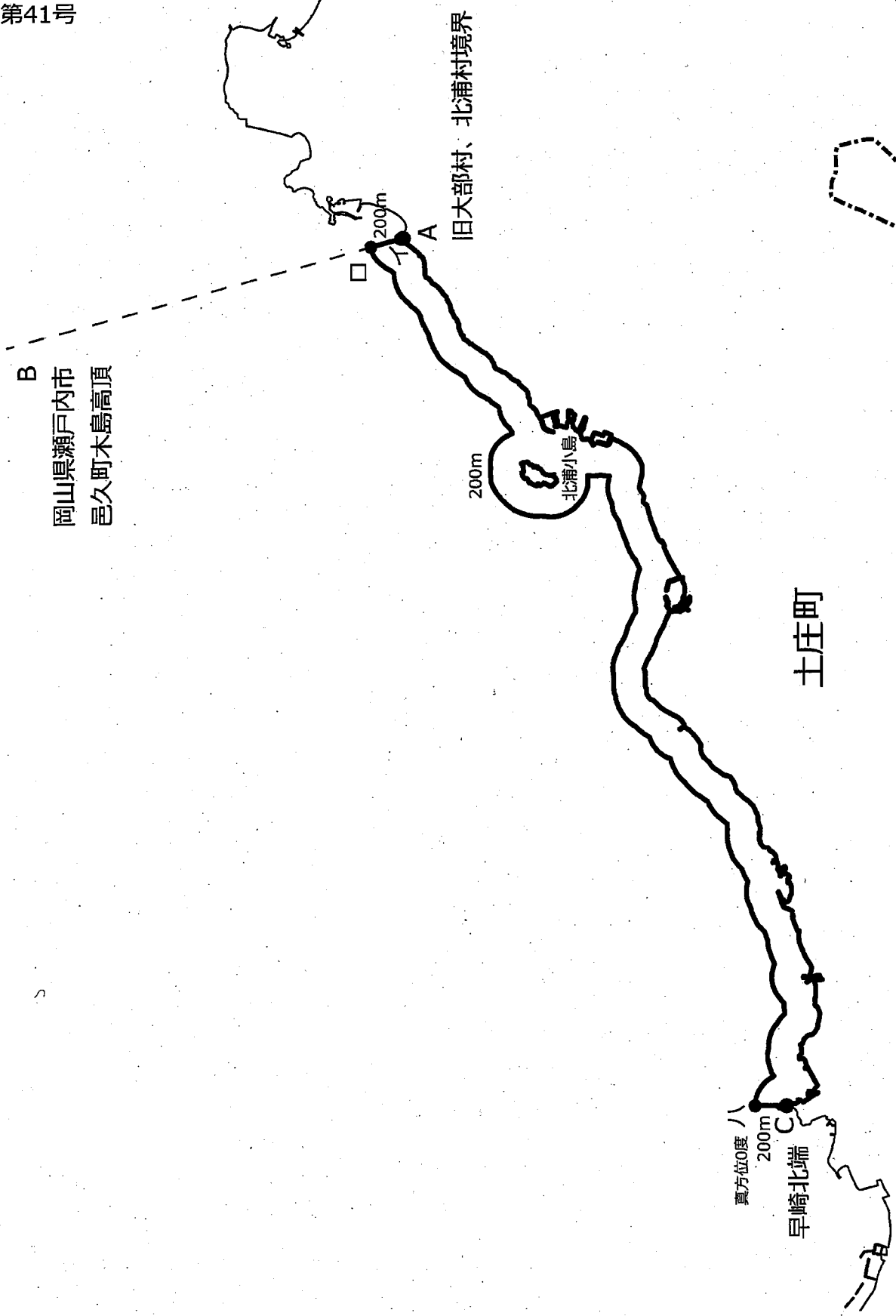
真方位0度
200m
C
早崎北端

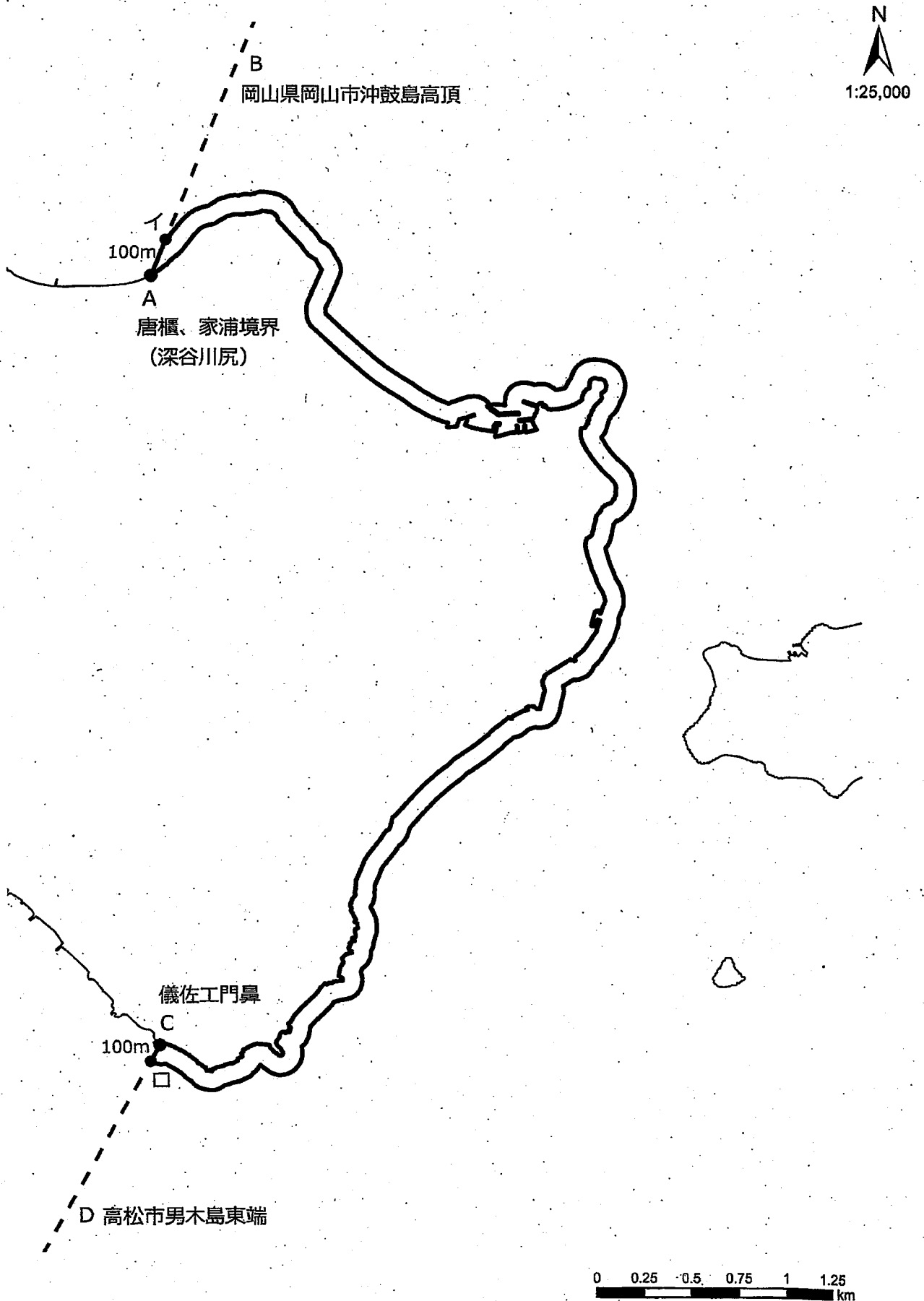
200m

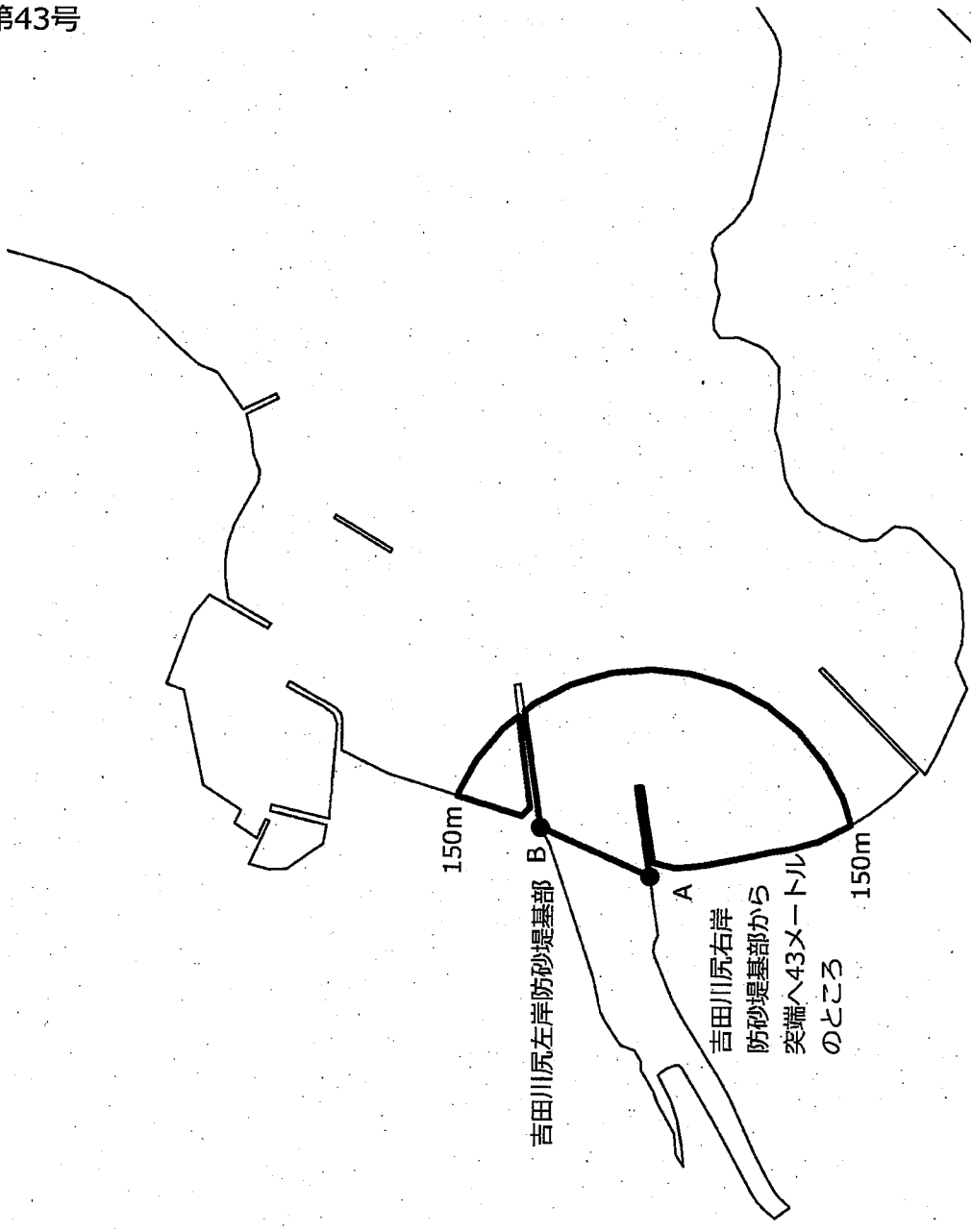
北浦小島

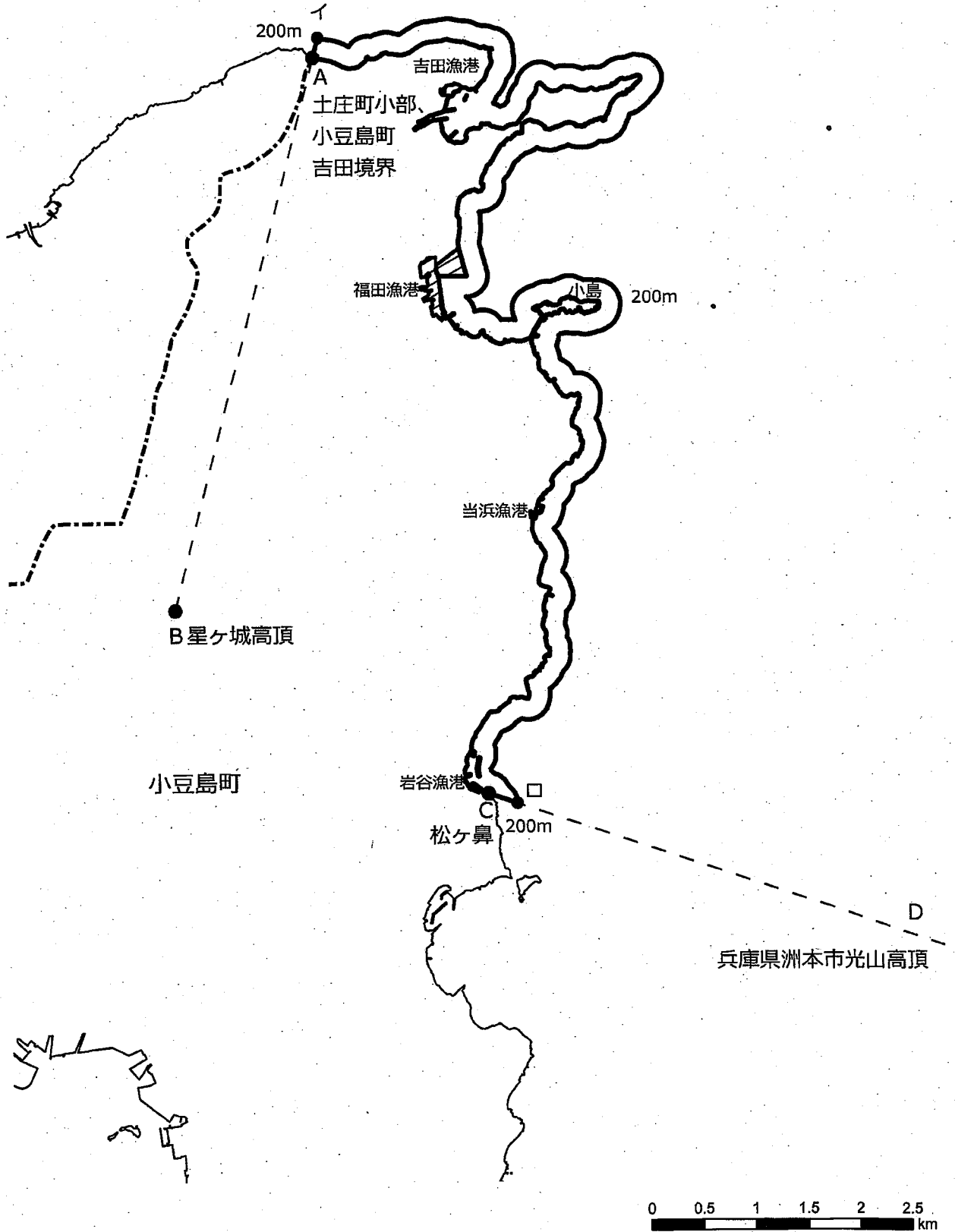
200m


A



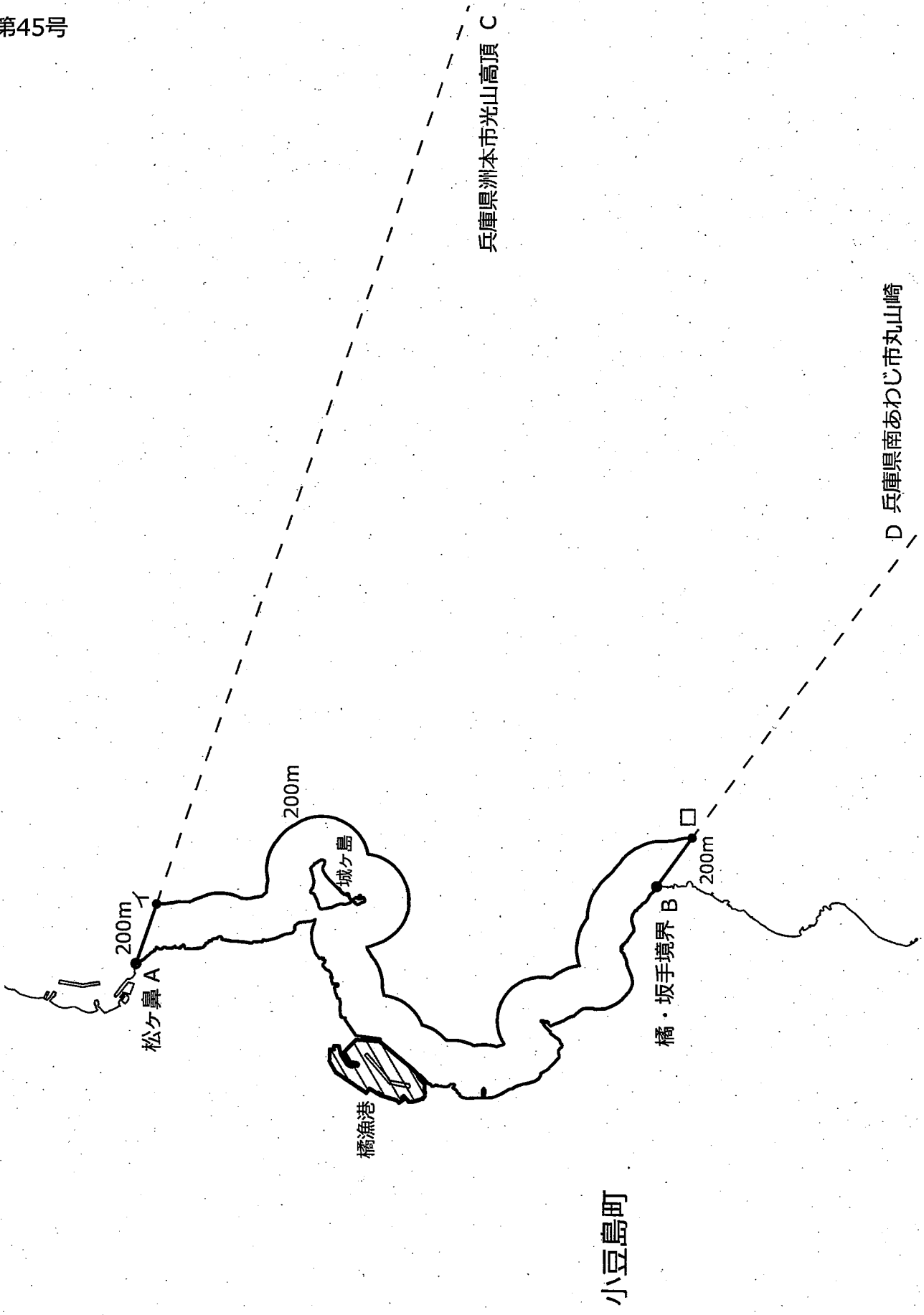


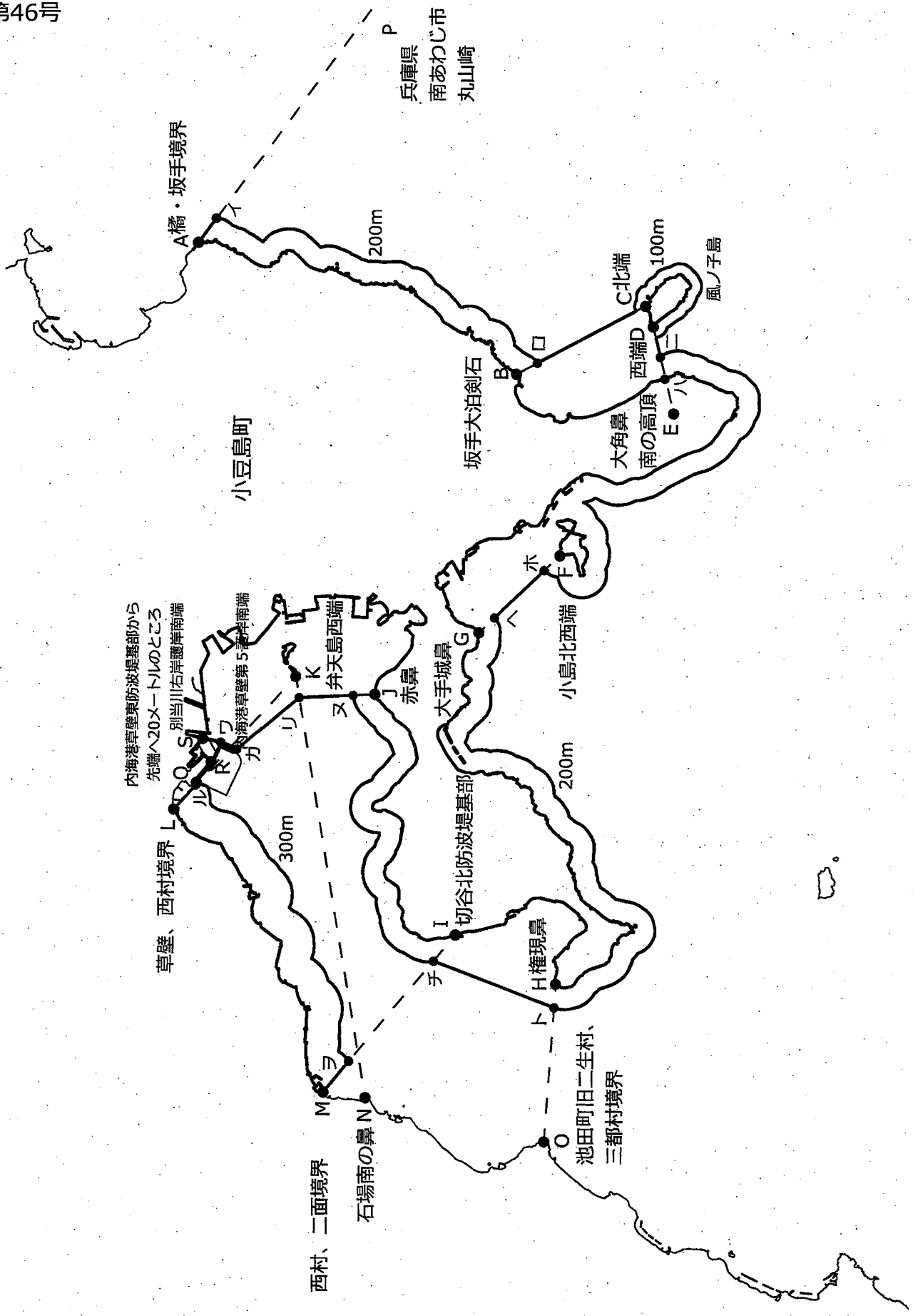


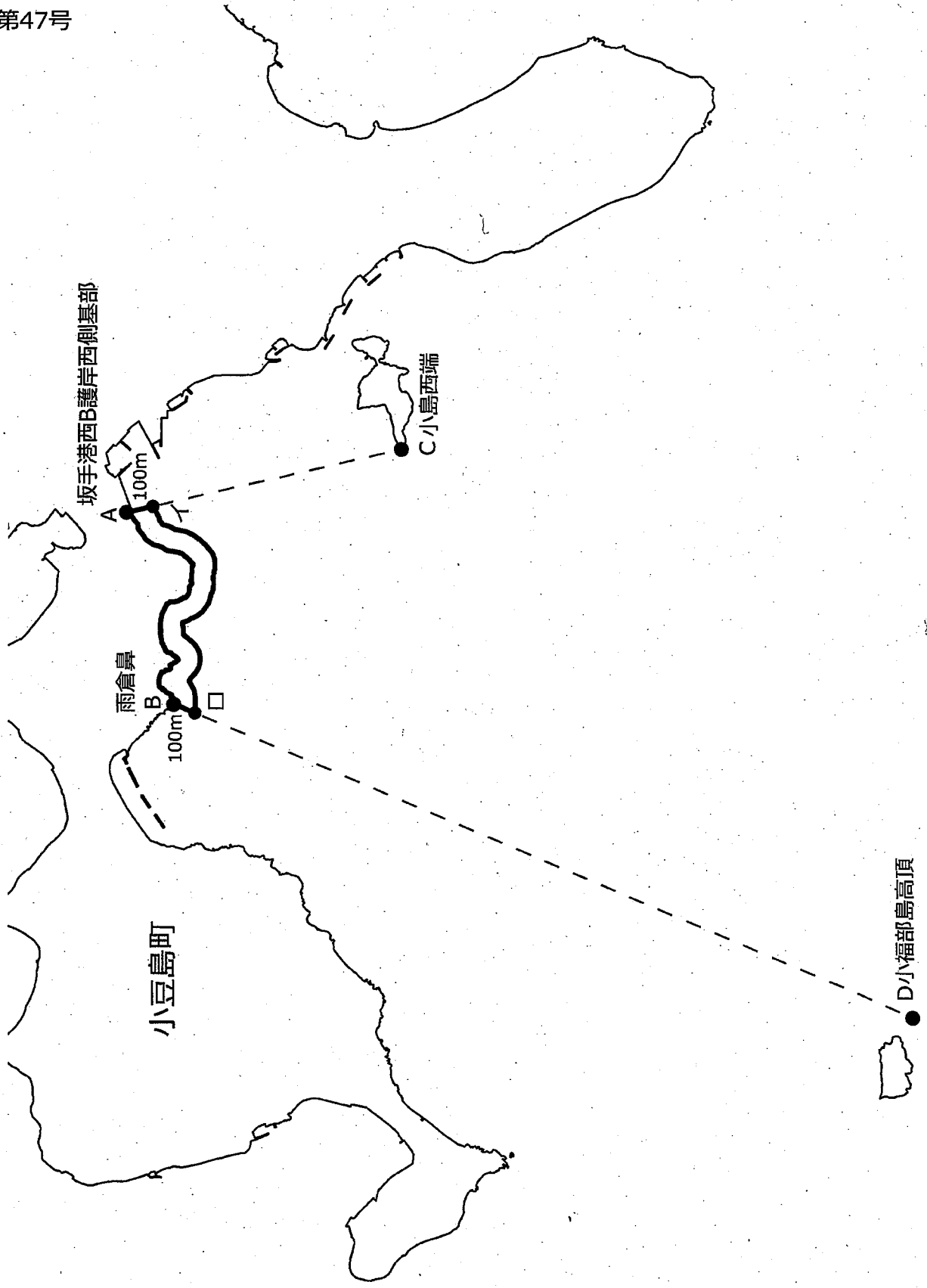



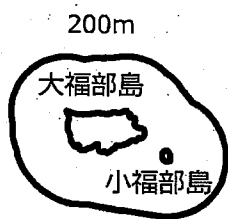
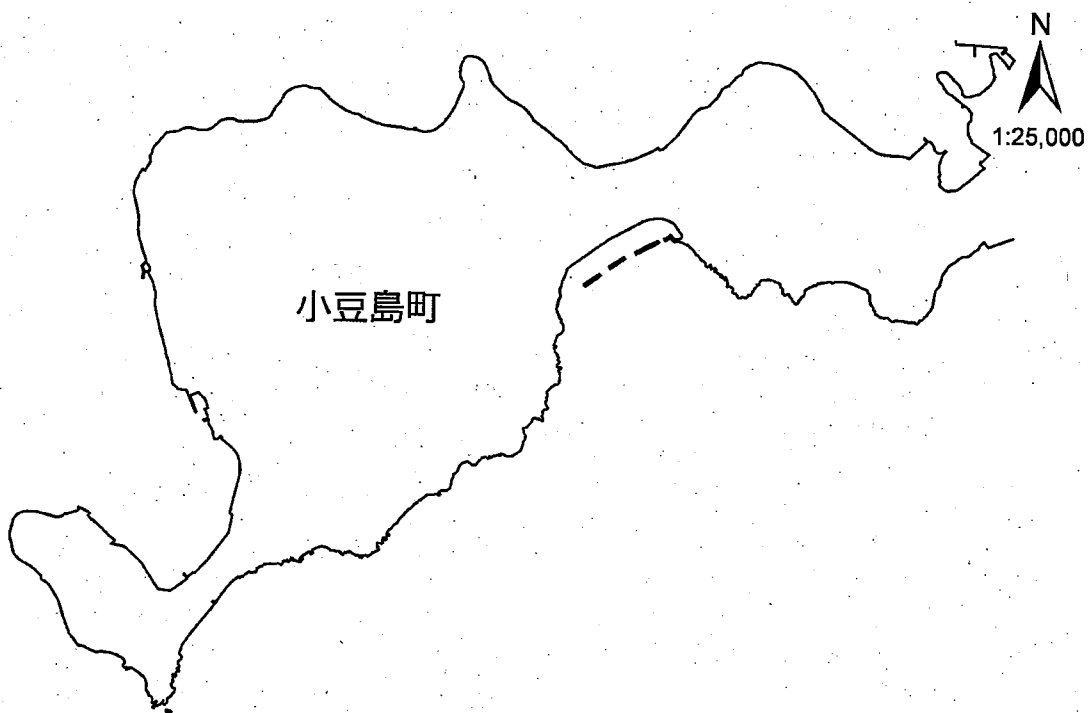



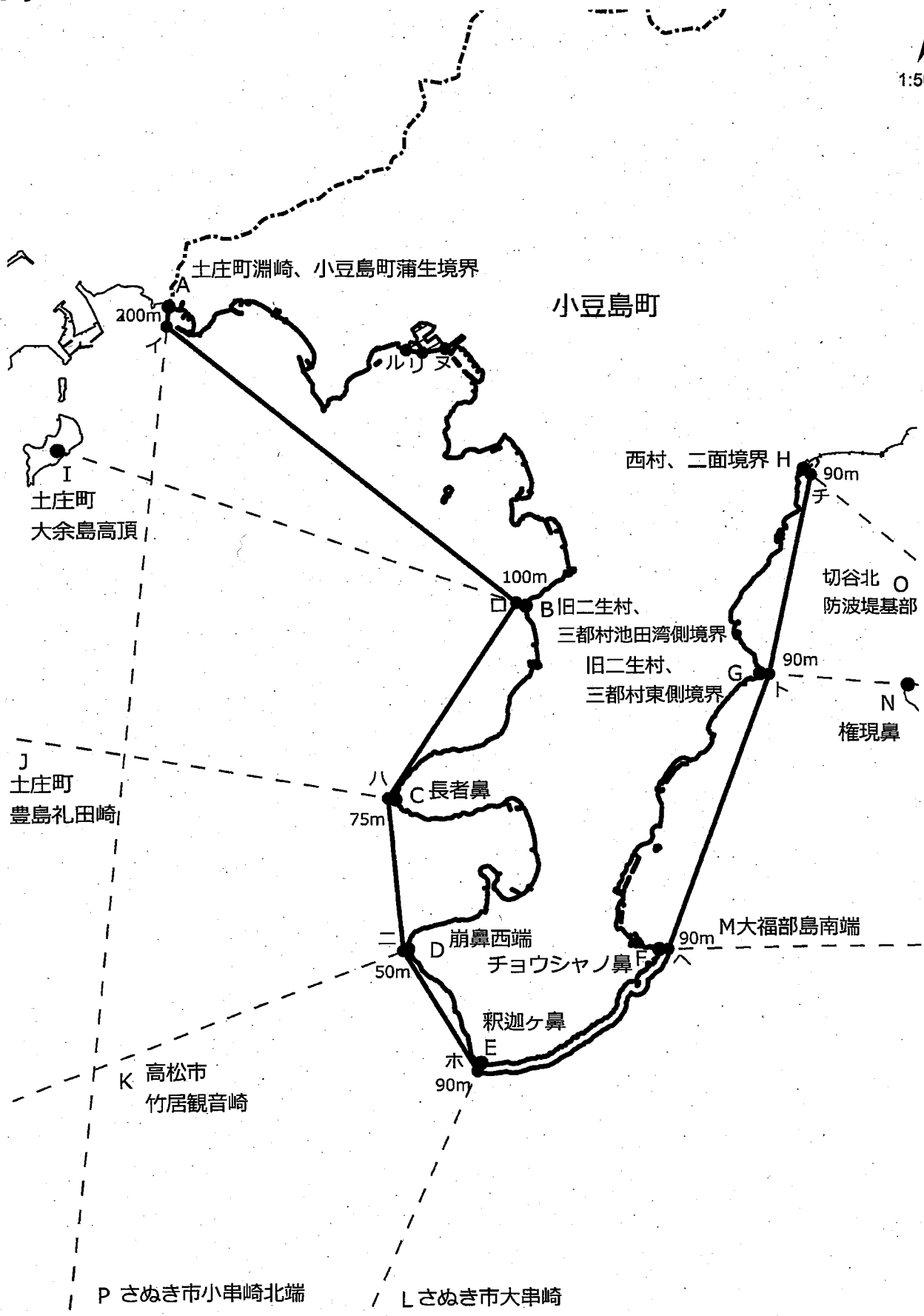
共第45号

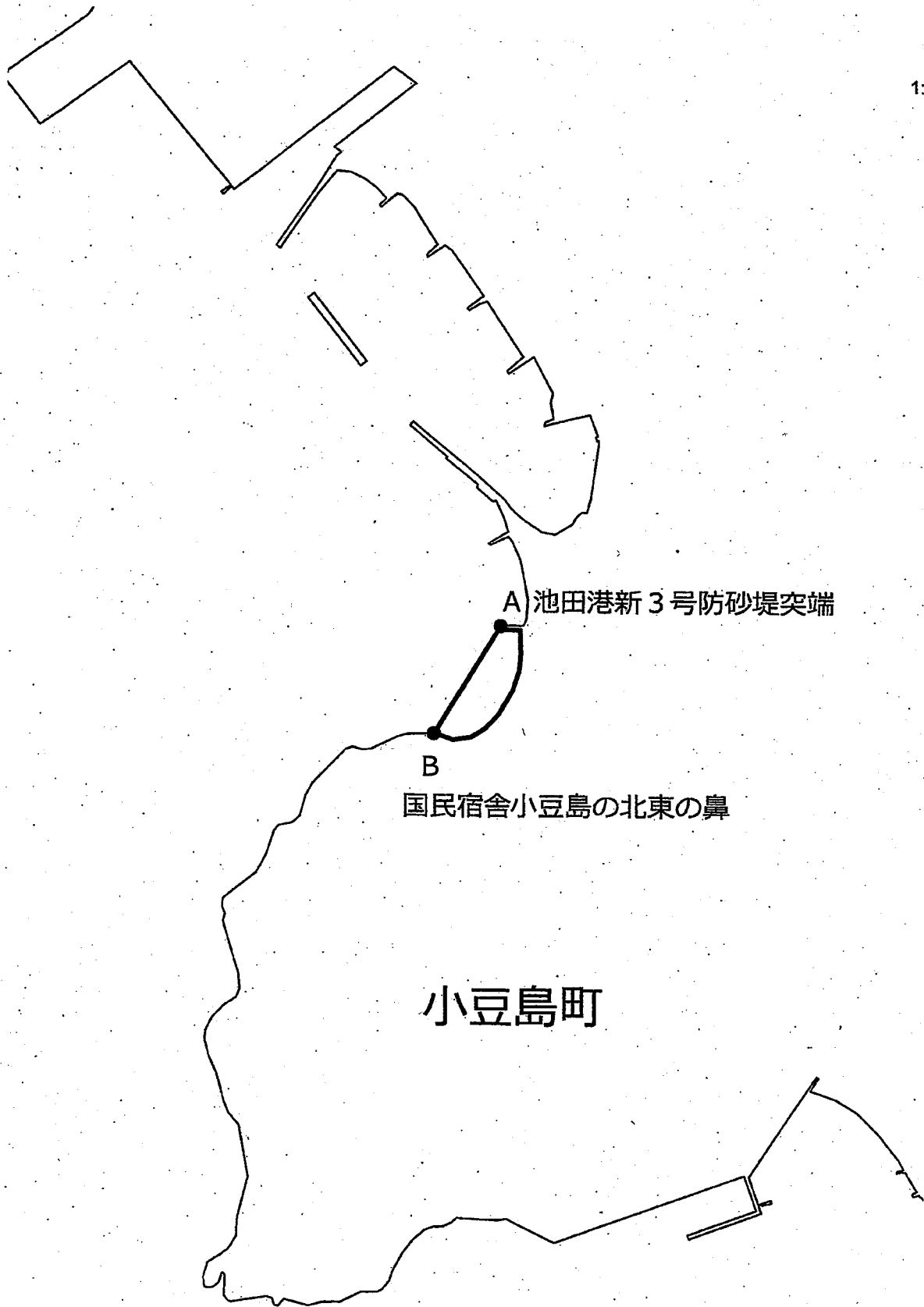








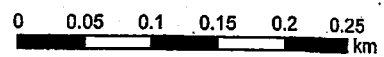


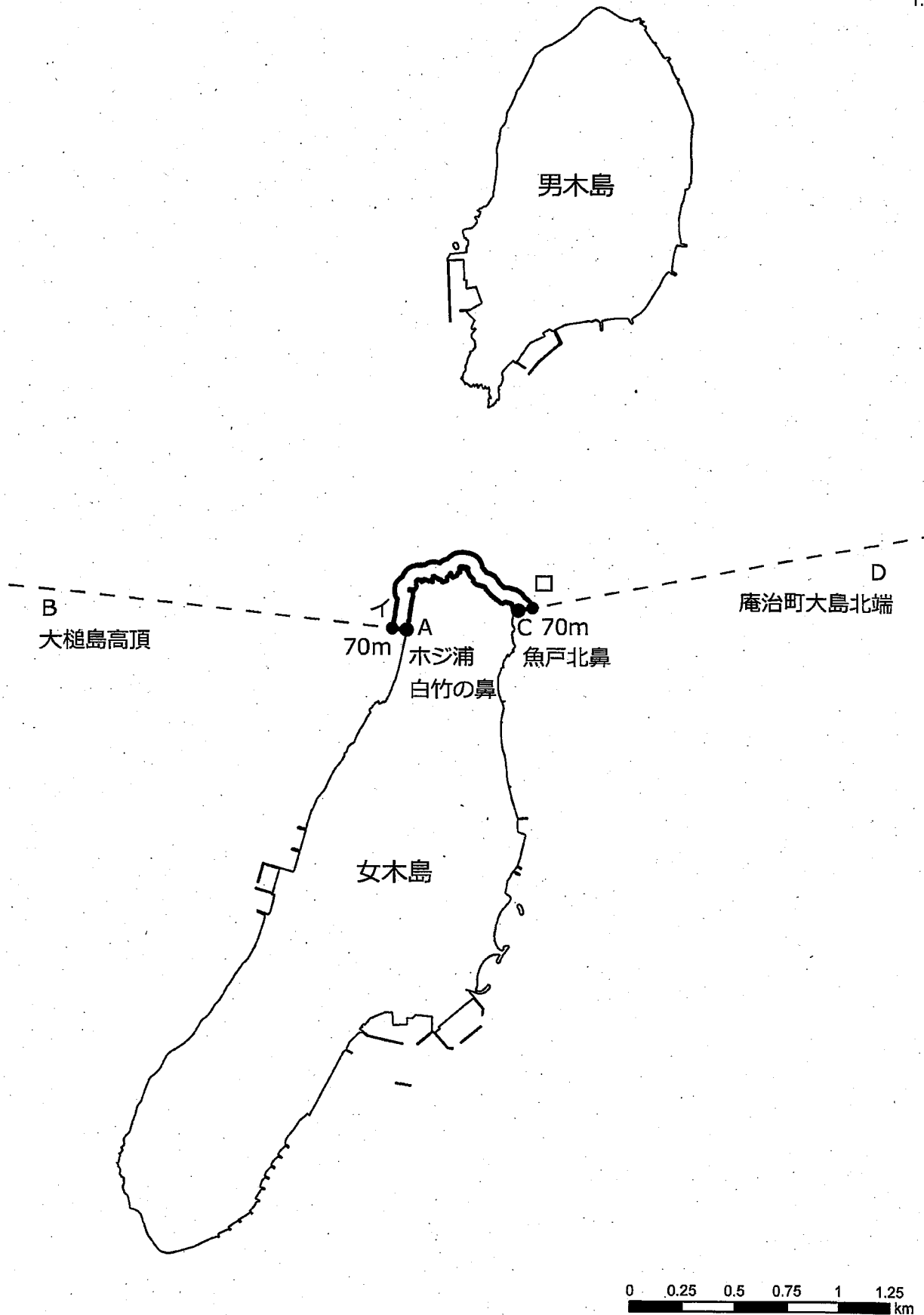



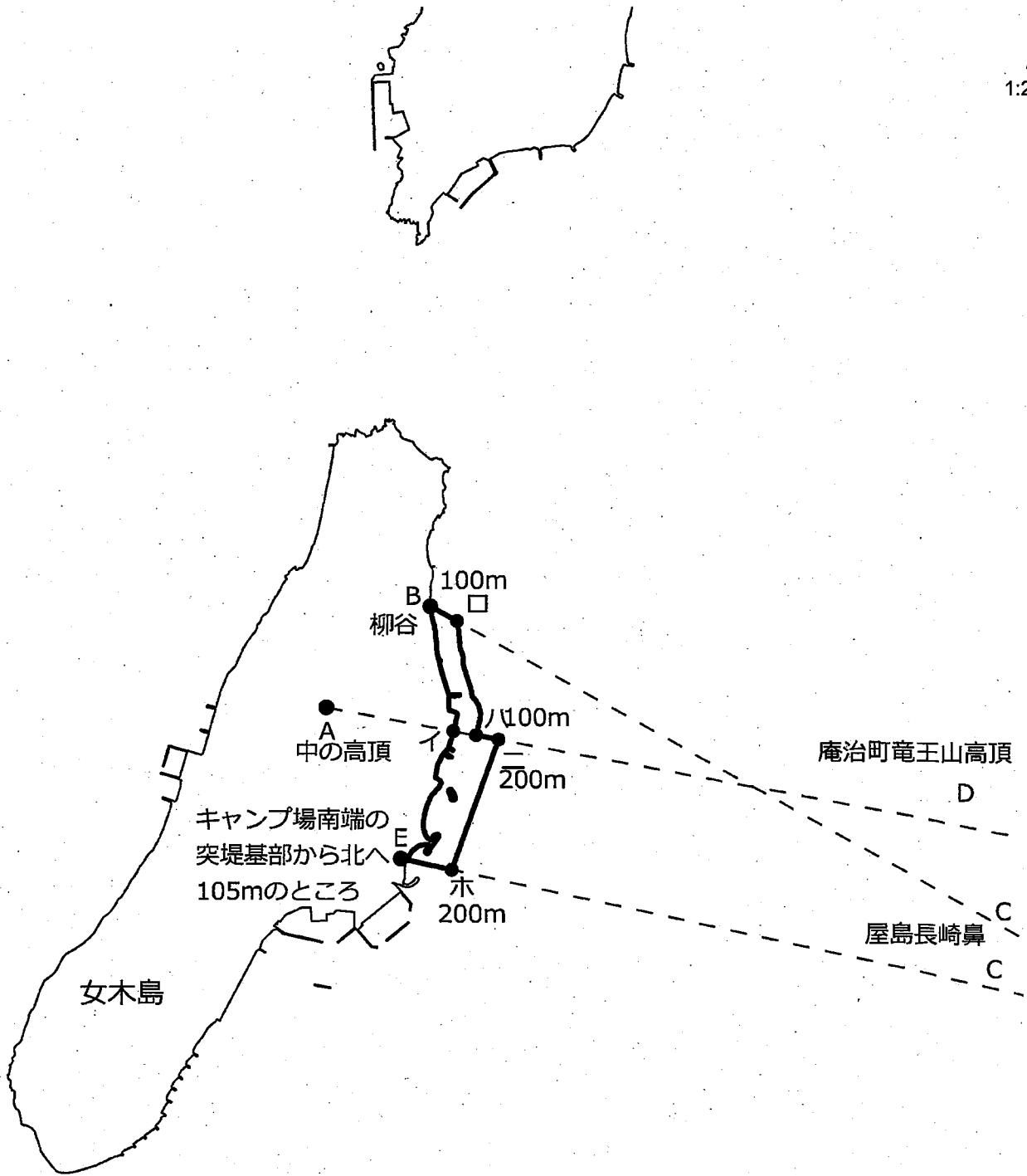
A 池田港新 3号防砂堤突端

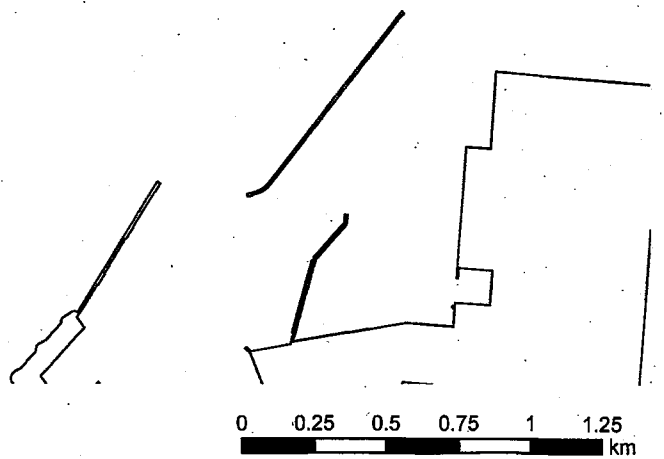
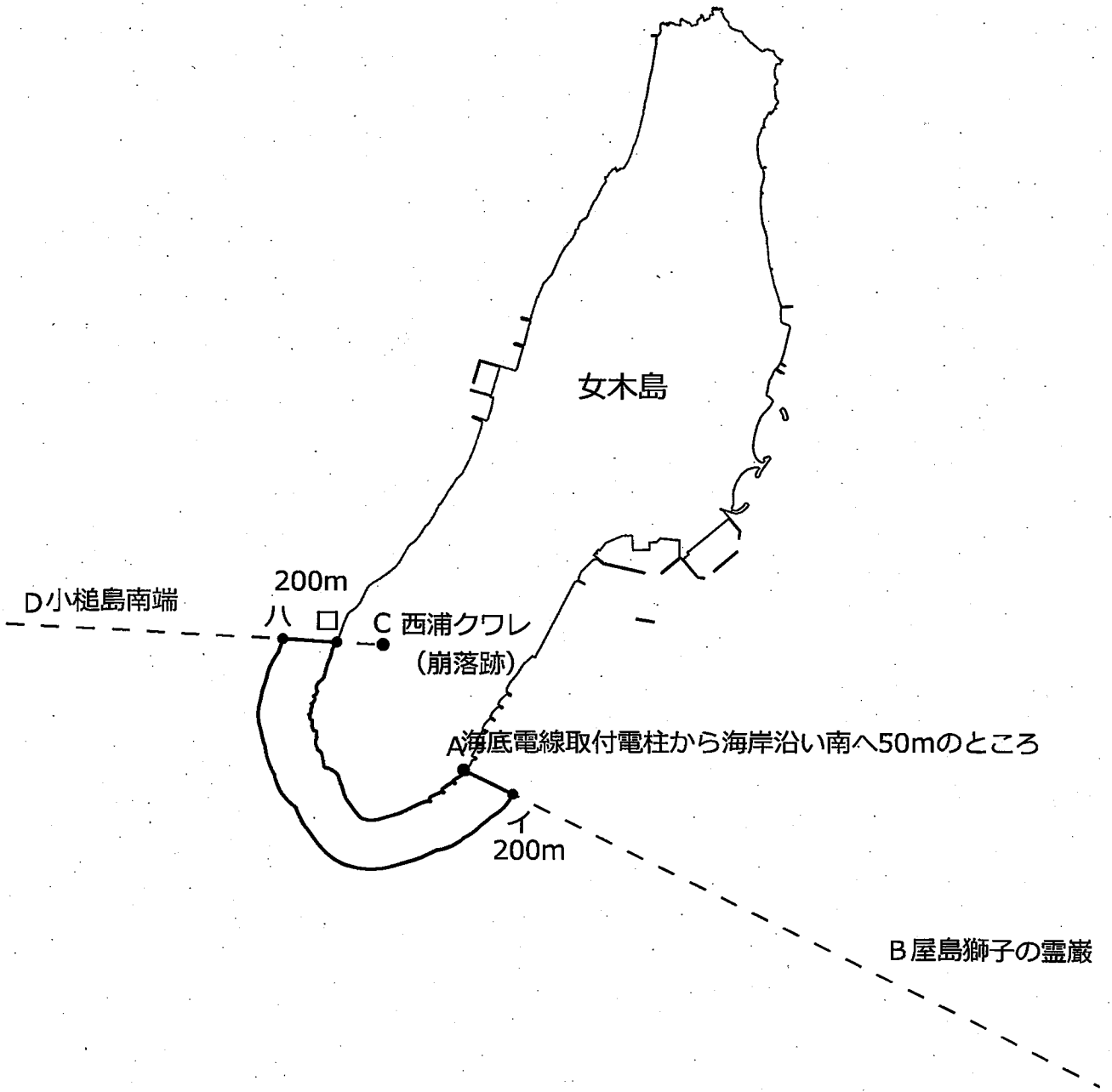
B
国民宿舎小豆島の北東の鼻

小豆島町











B 土庄町小豊島西端

50m


A
男木島
北東端

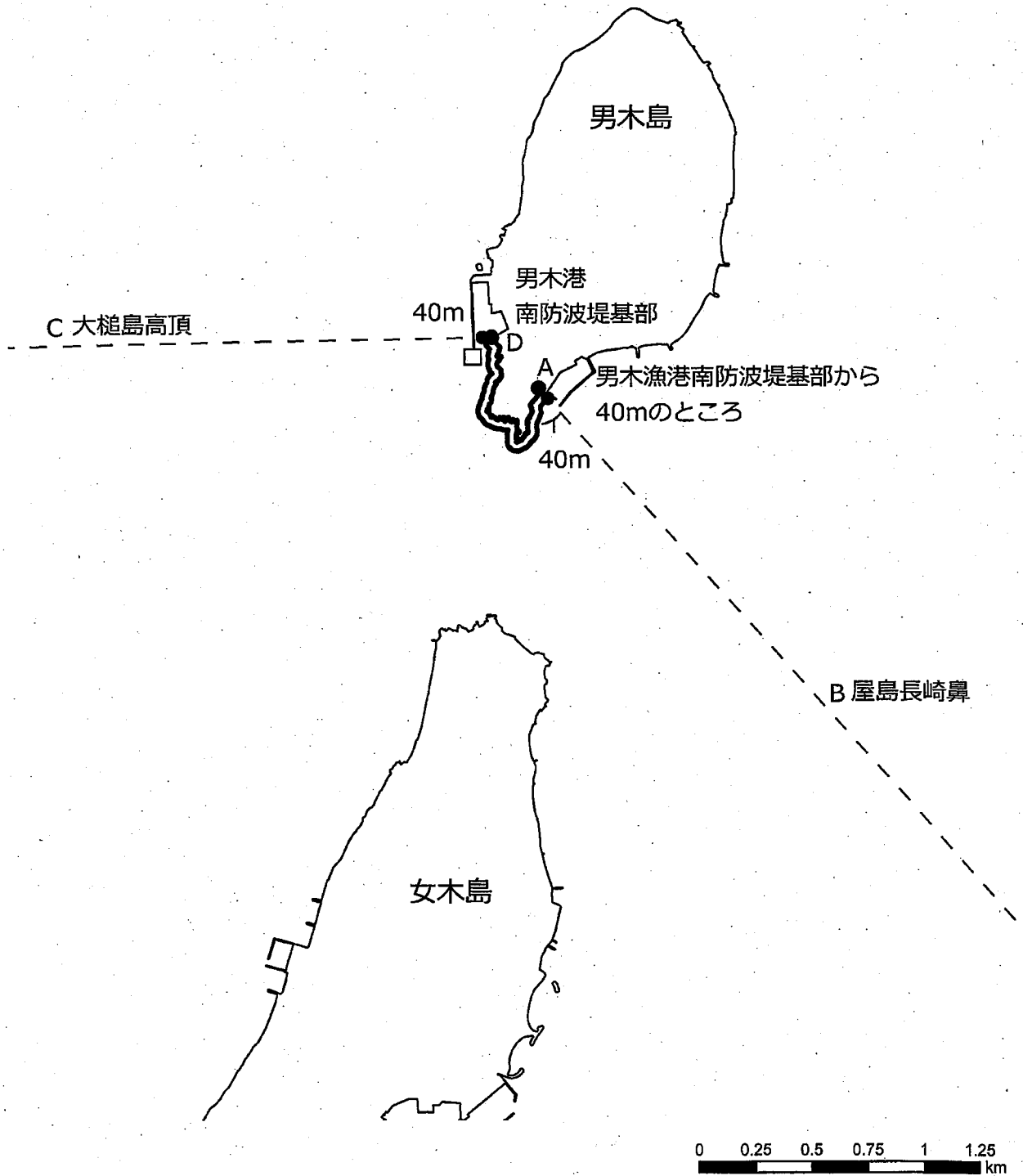
男木漁港
北防波堤基部


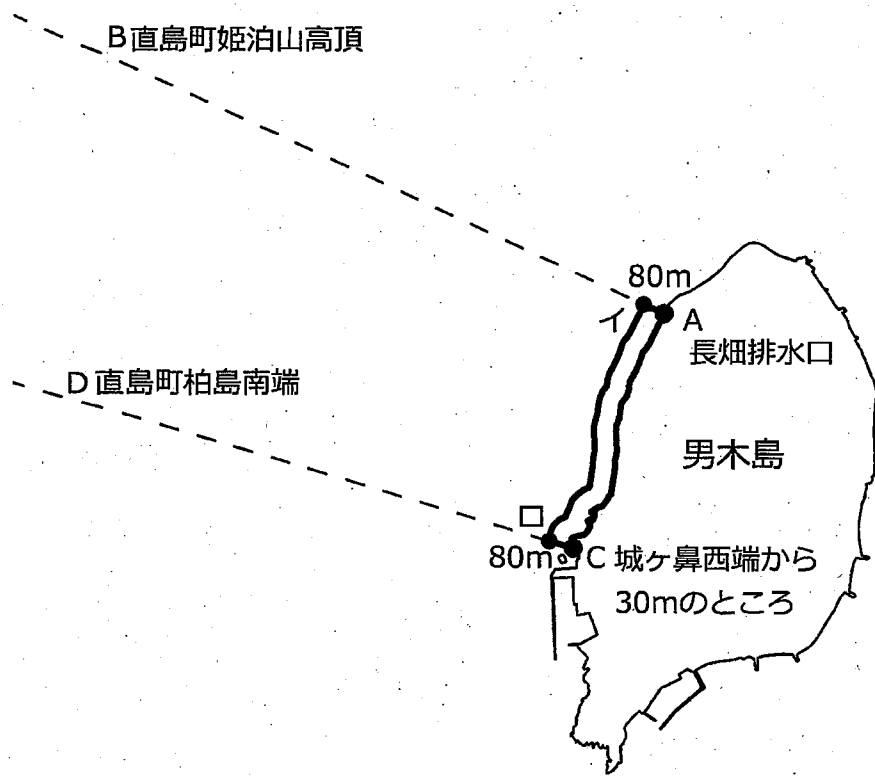
C
50m


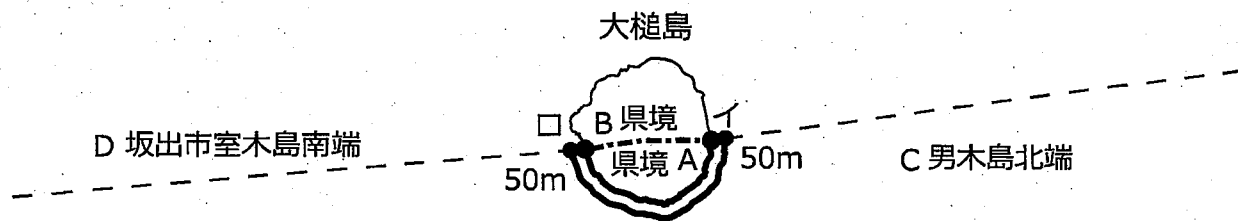
D 屋島長崎鼻北端

女木島



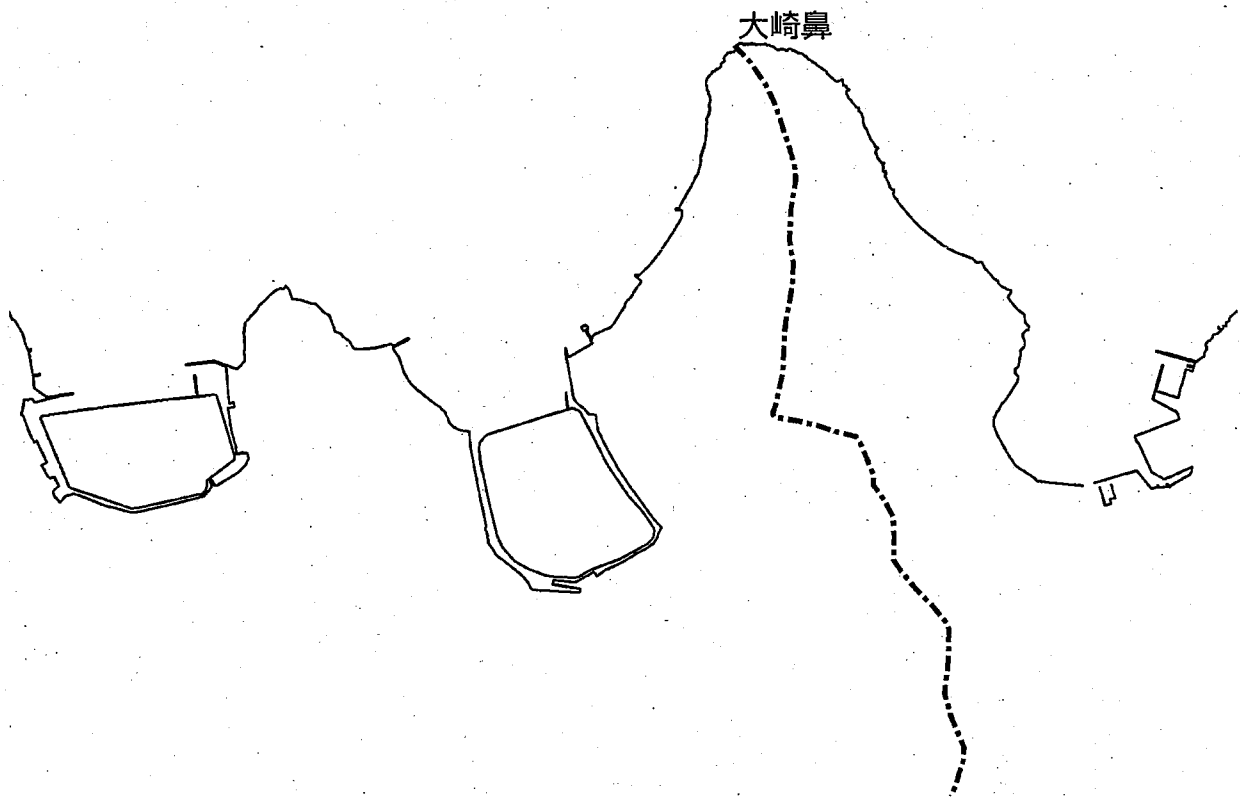




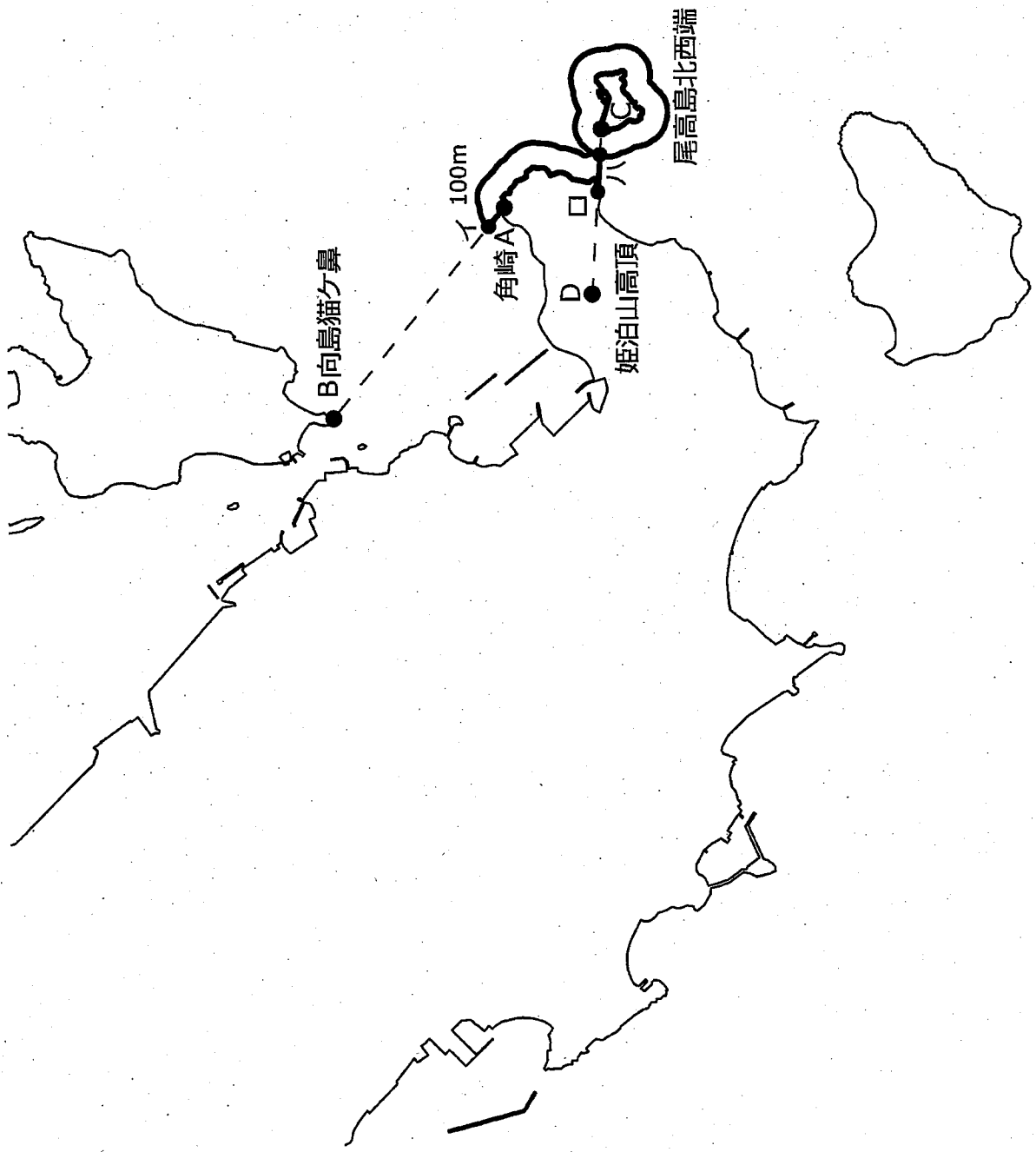


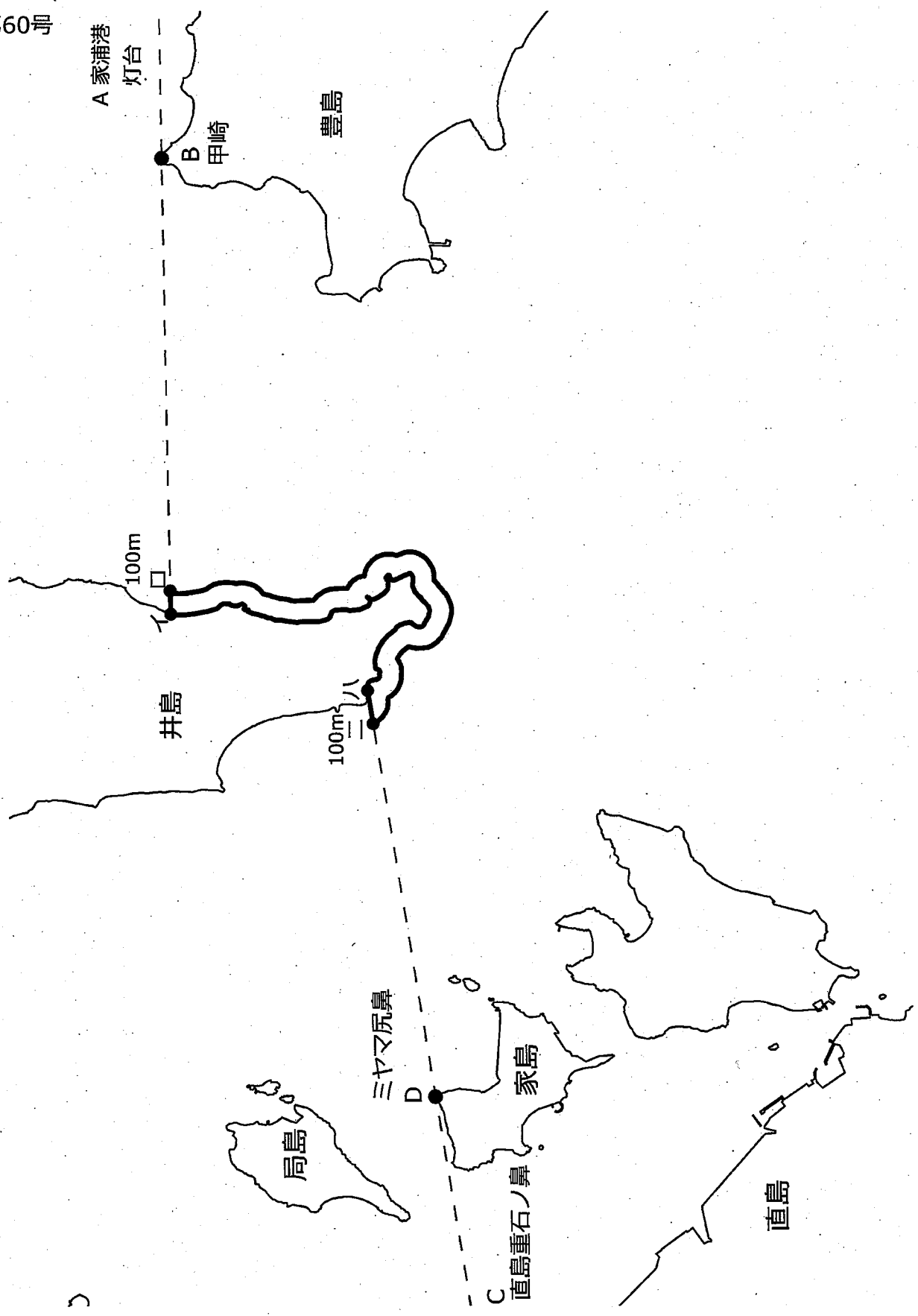
共第58号

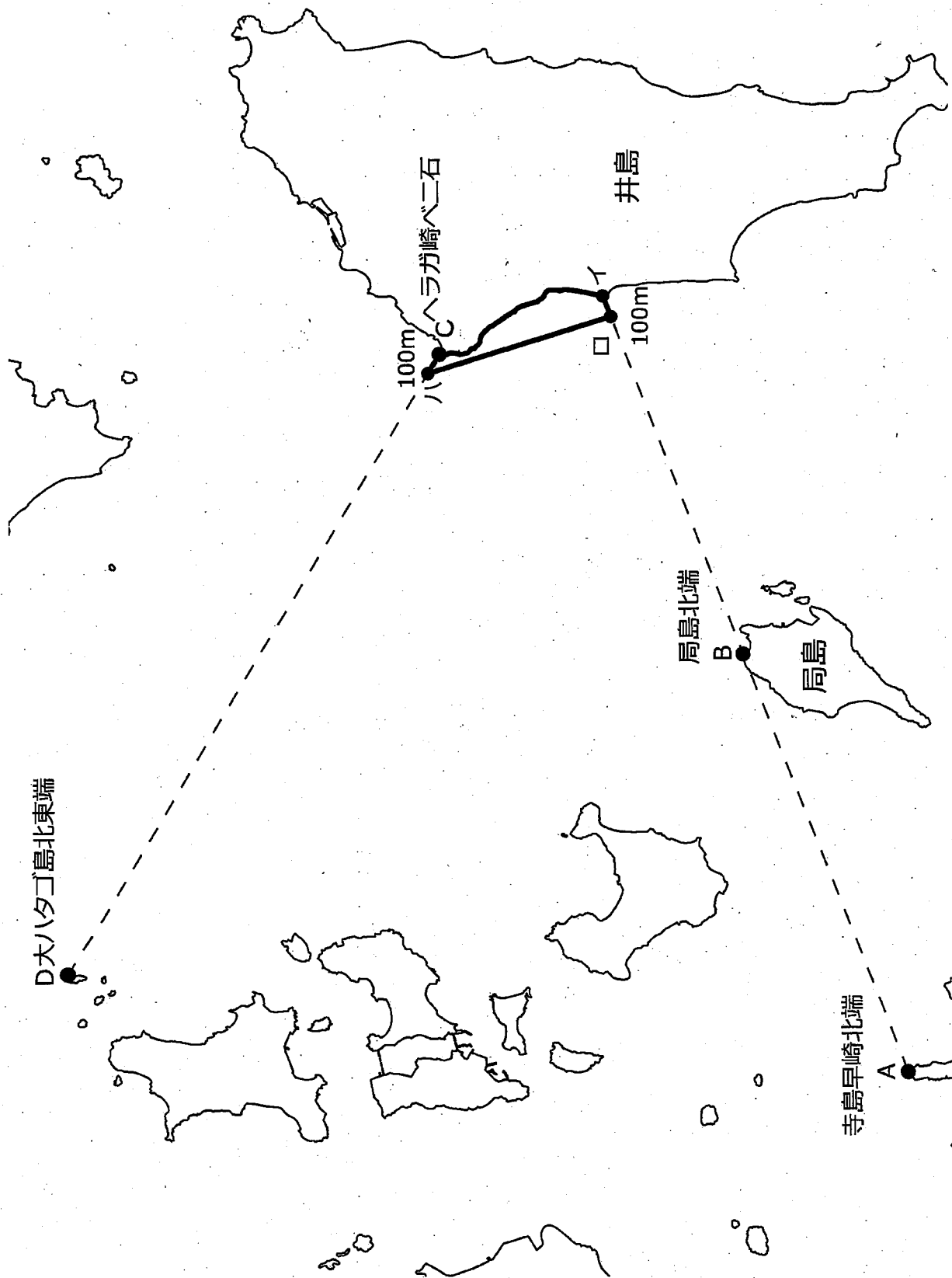
N
1:25,000




0 0.25 0.5 0.75 1 1.25 km

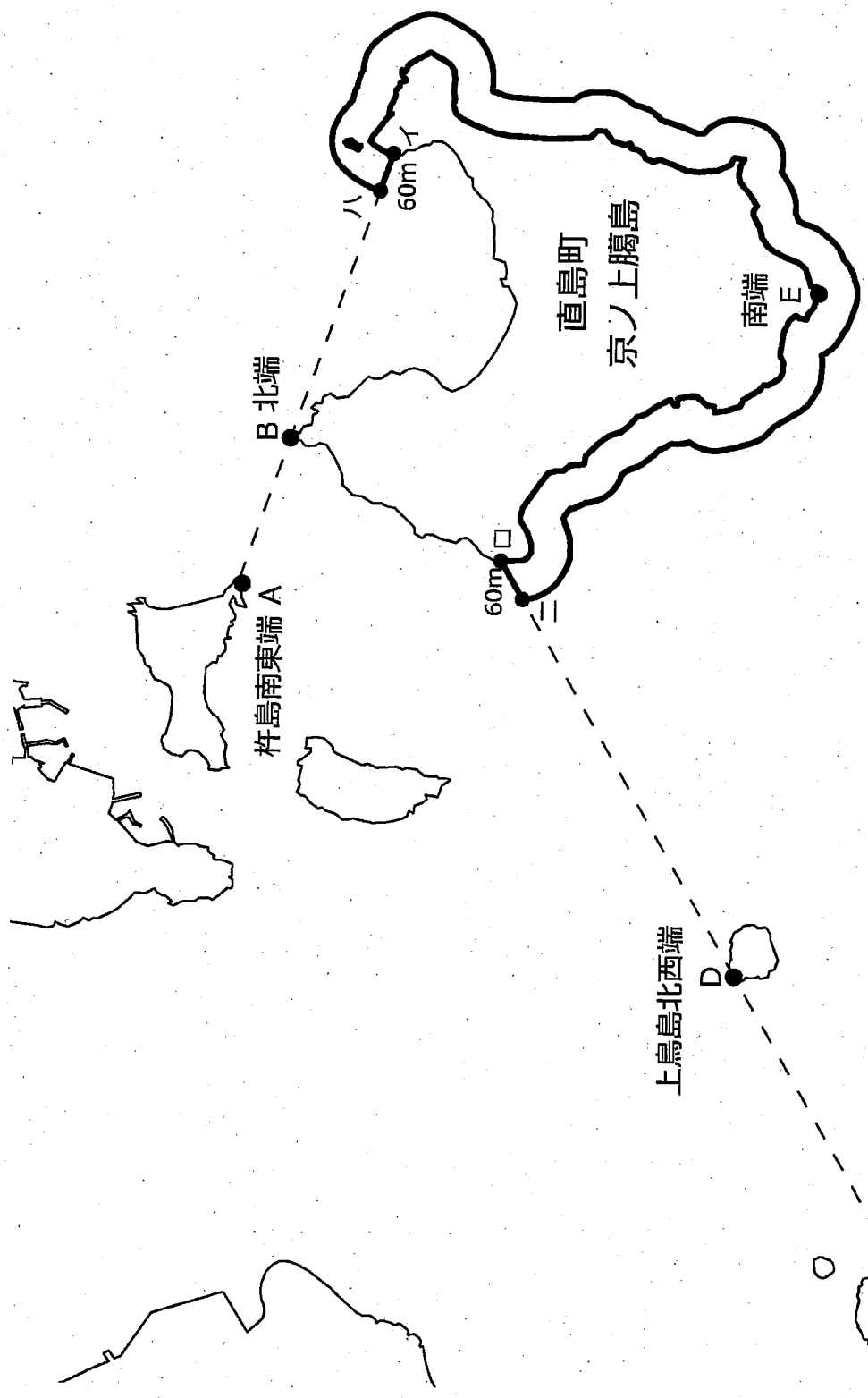








共第62号



共第63号



E 直島町トビス西端

直島町荒神島


A
岡山県玉野市
犬戻鼻南端

□ B西端

C 南西端

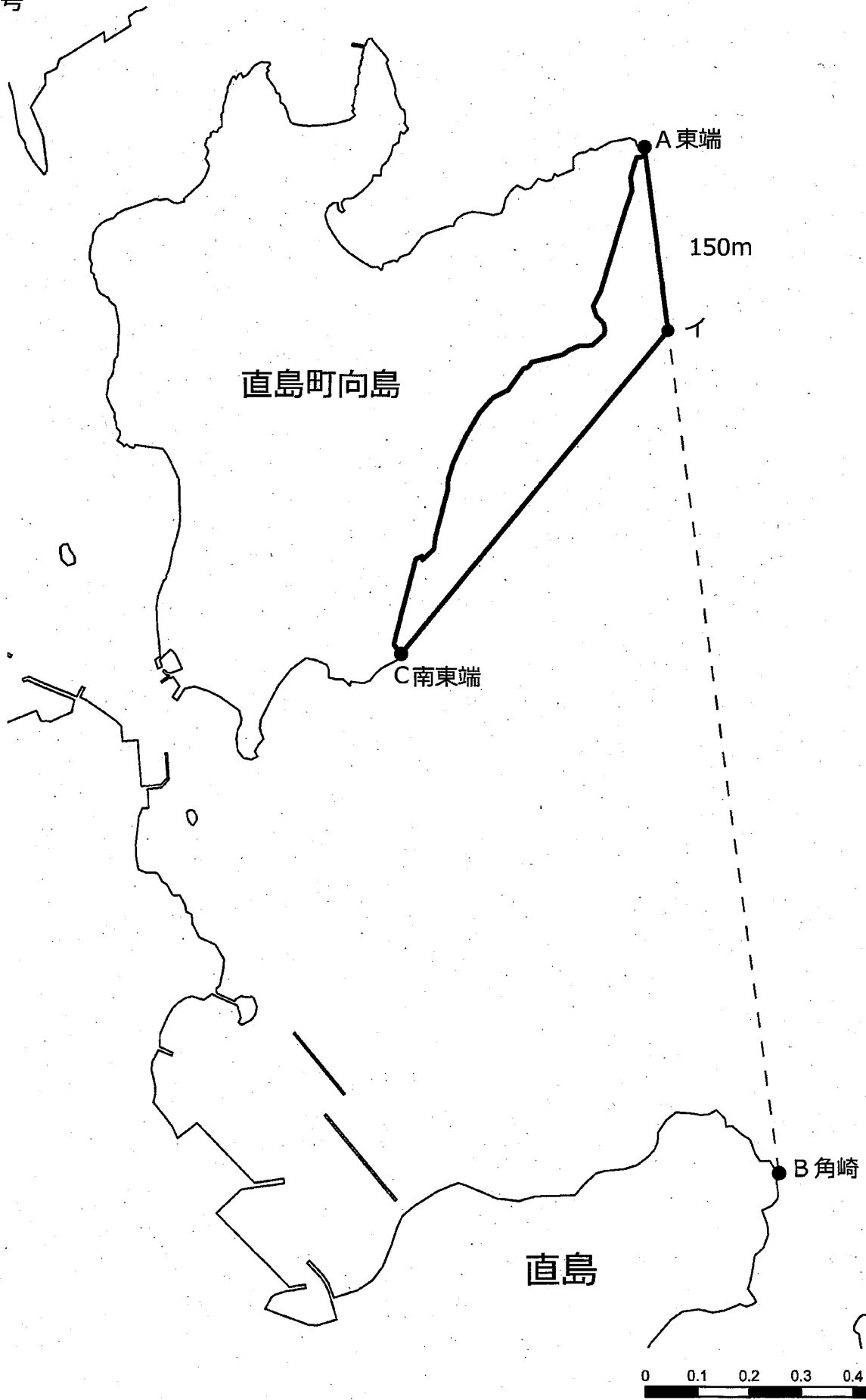
100m

D 高松市大槌島高頂


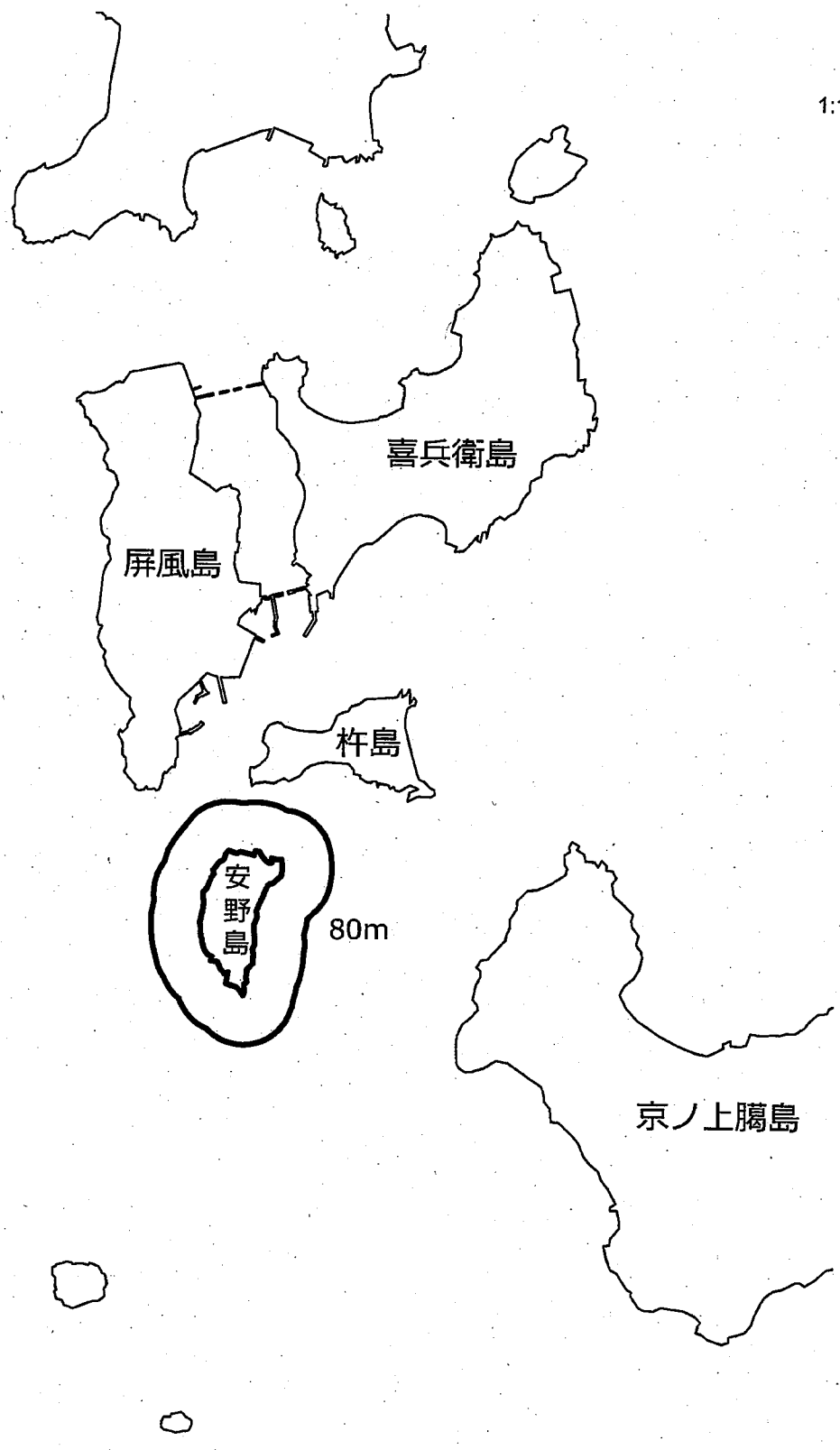


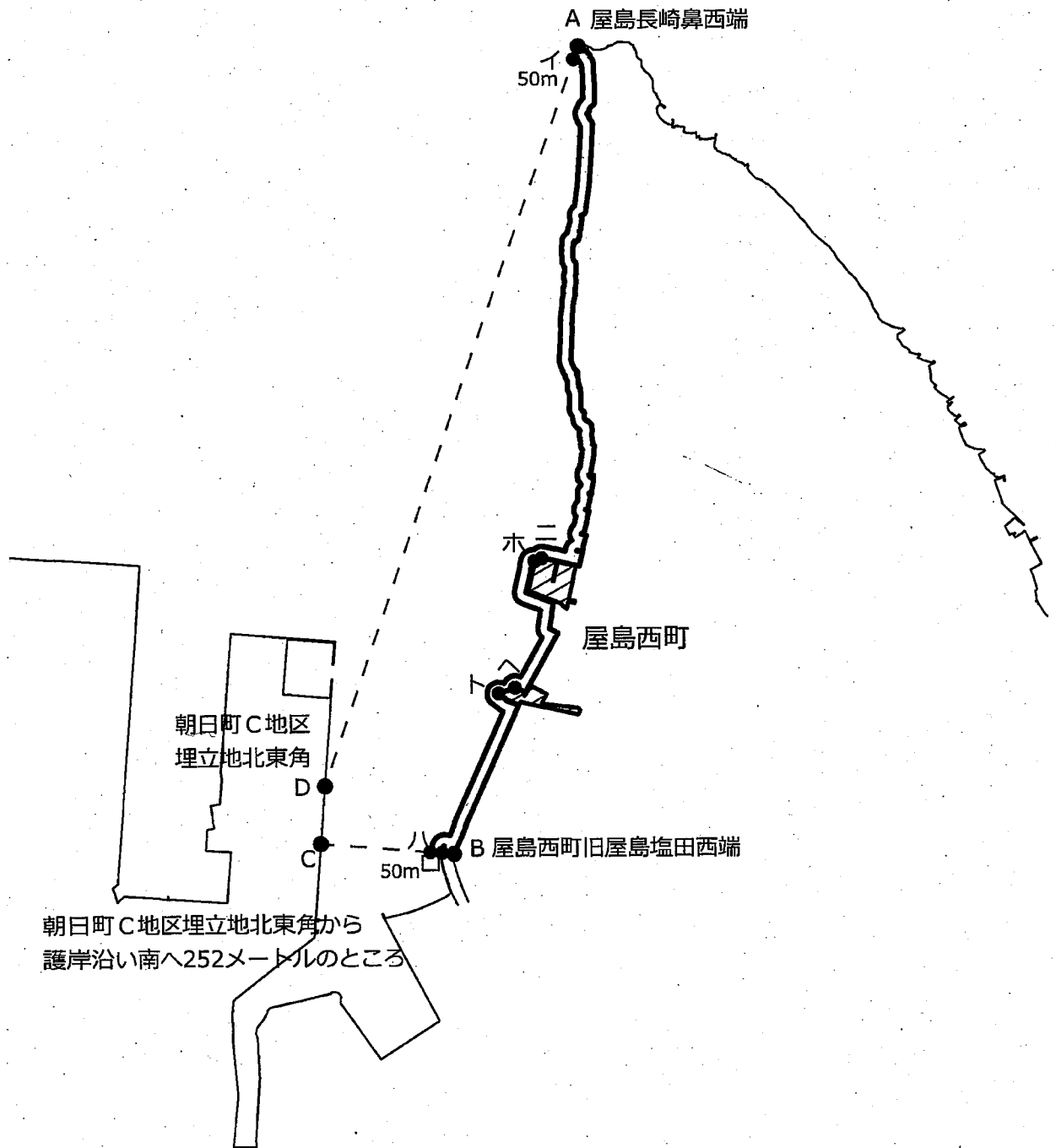
共第64号

N
1:10,000



3
J
2

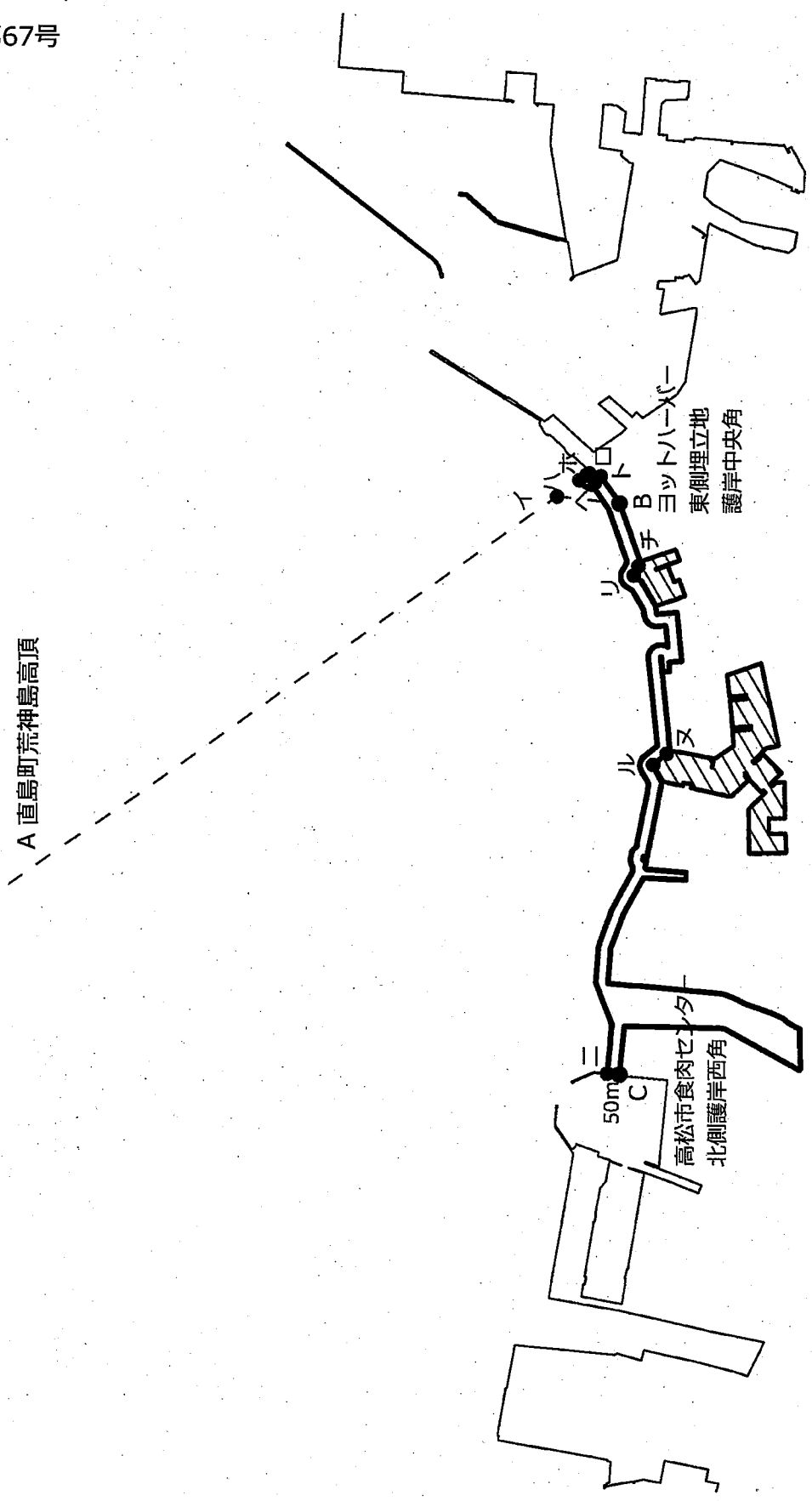






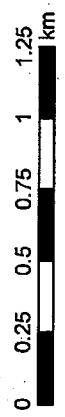
共第67号

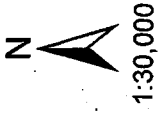
A 直島町荒神島高頂



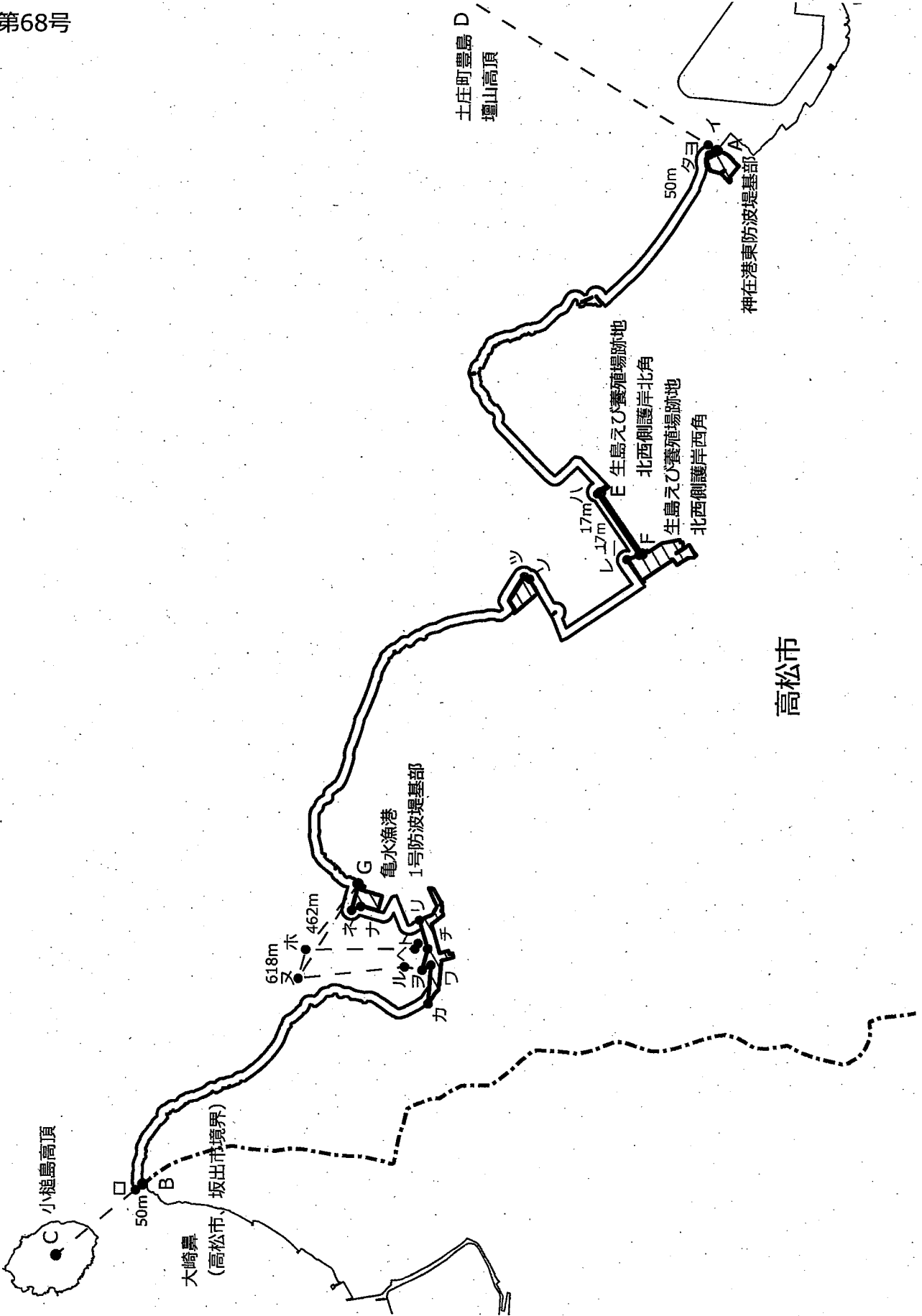
50m
C
高松市食肉センター
北側護岸西角

ヨットハーバー
東側埋立地
護岸中央角




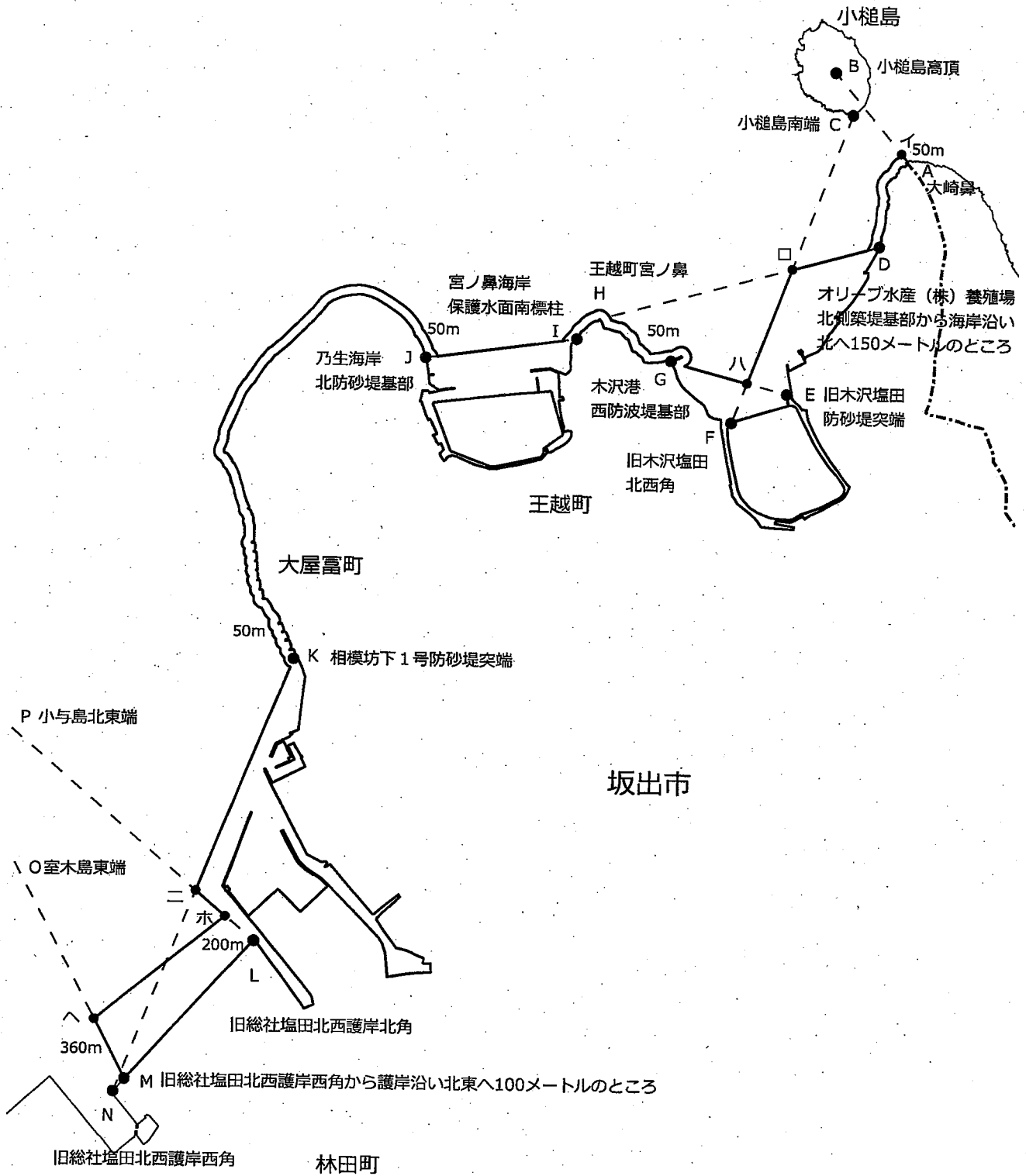


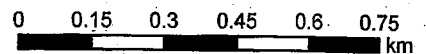
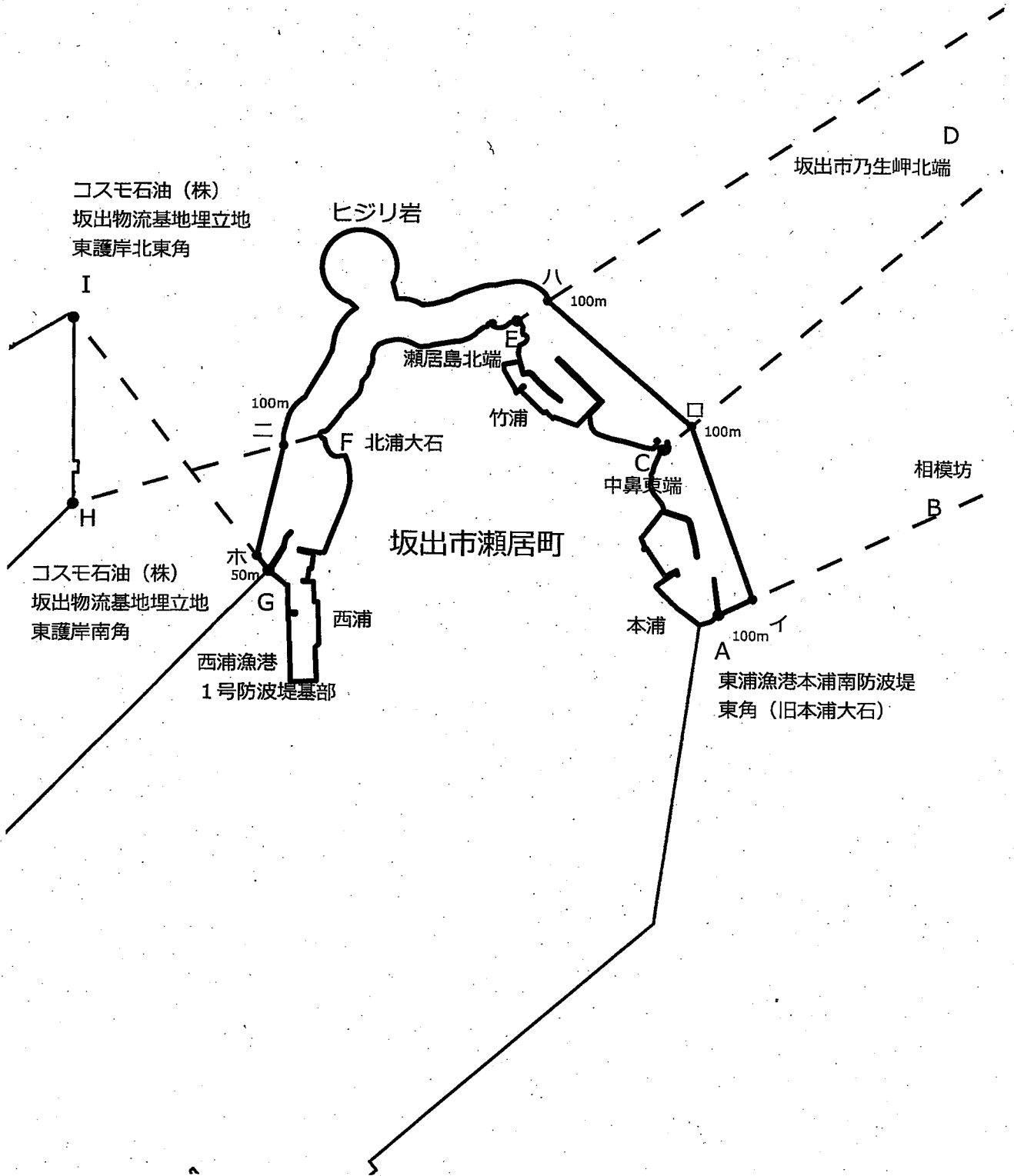
共第68号

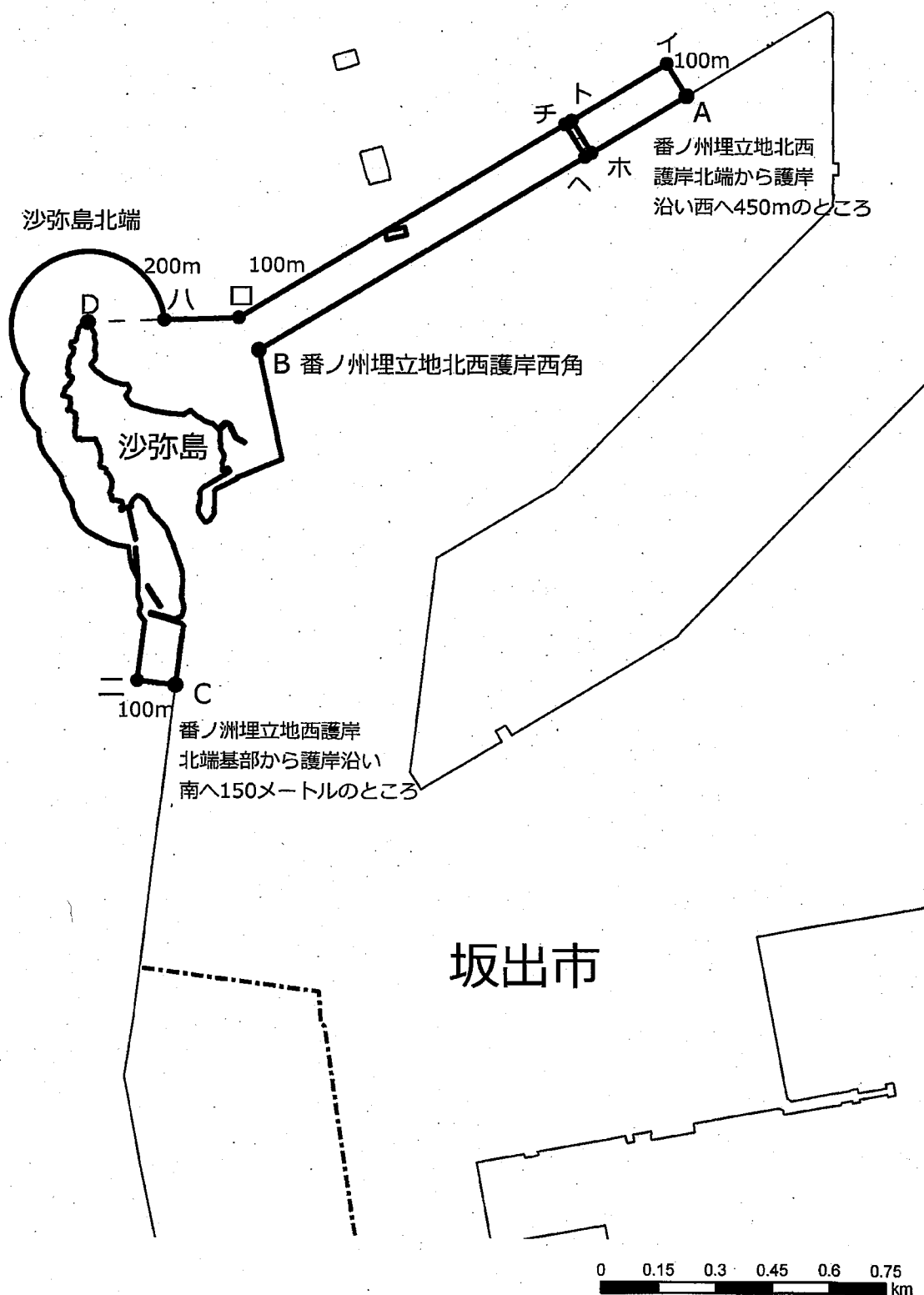


高松市



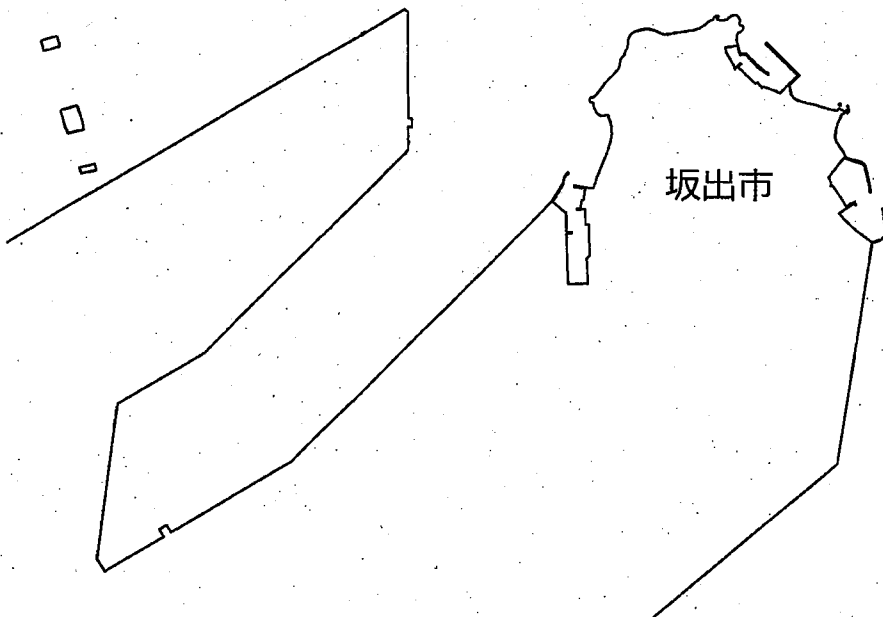






共第72号

N
1:25,000



0 0.25 0.5 0.75 1 1.25 km

共第73号



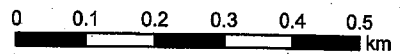
坂出市与島

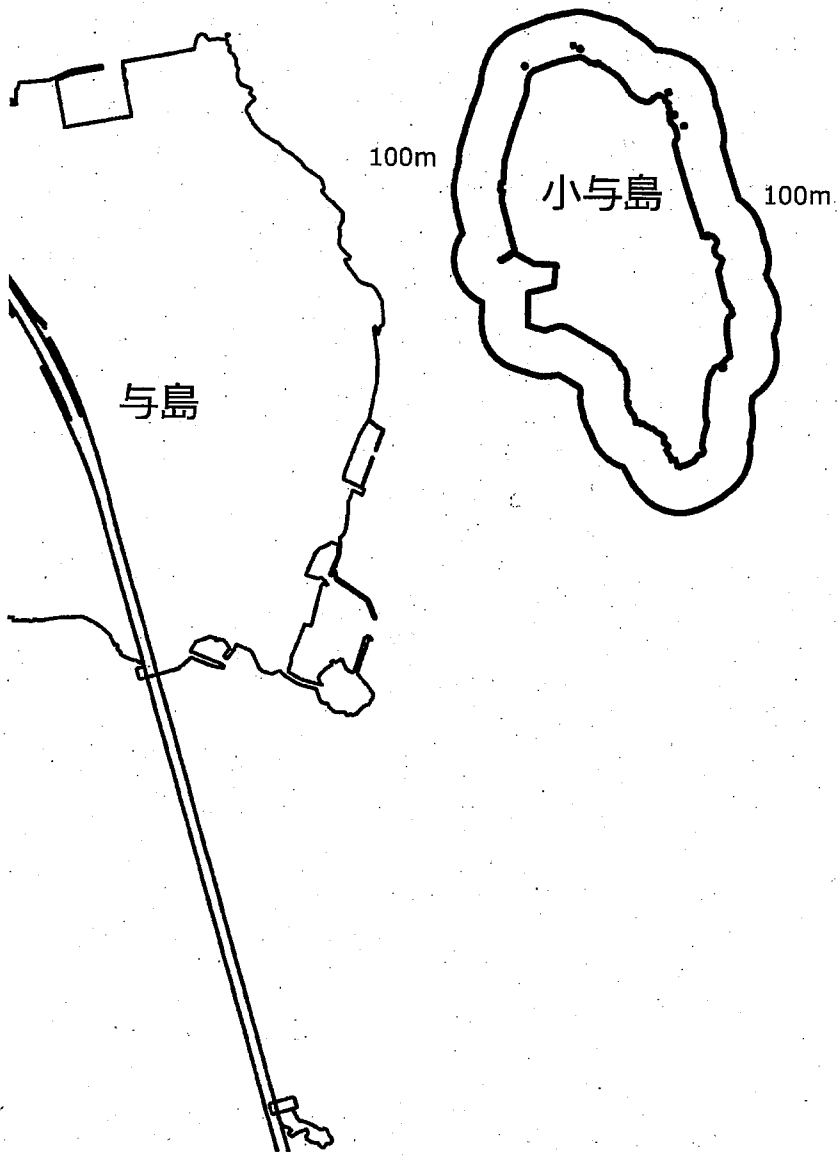
100m

三ツ子島

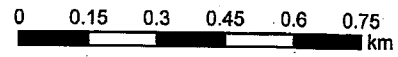
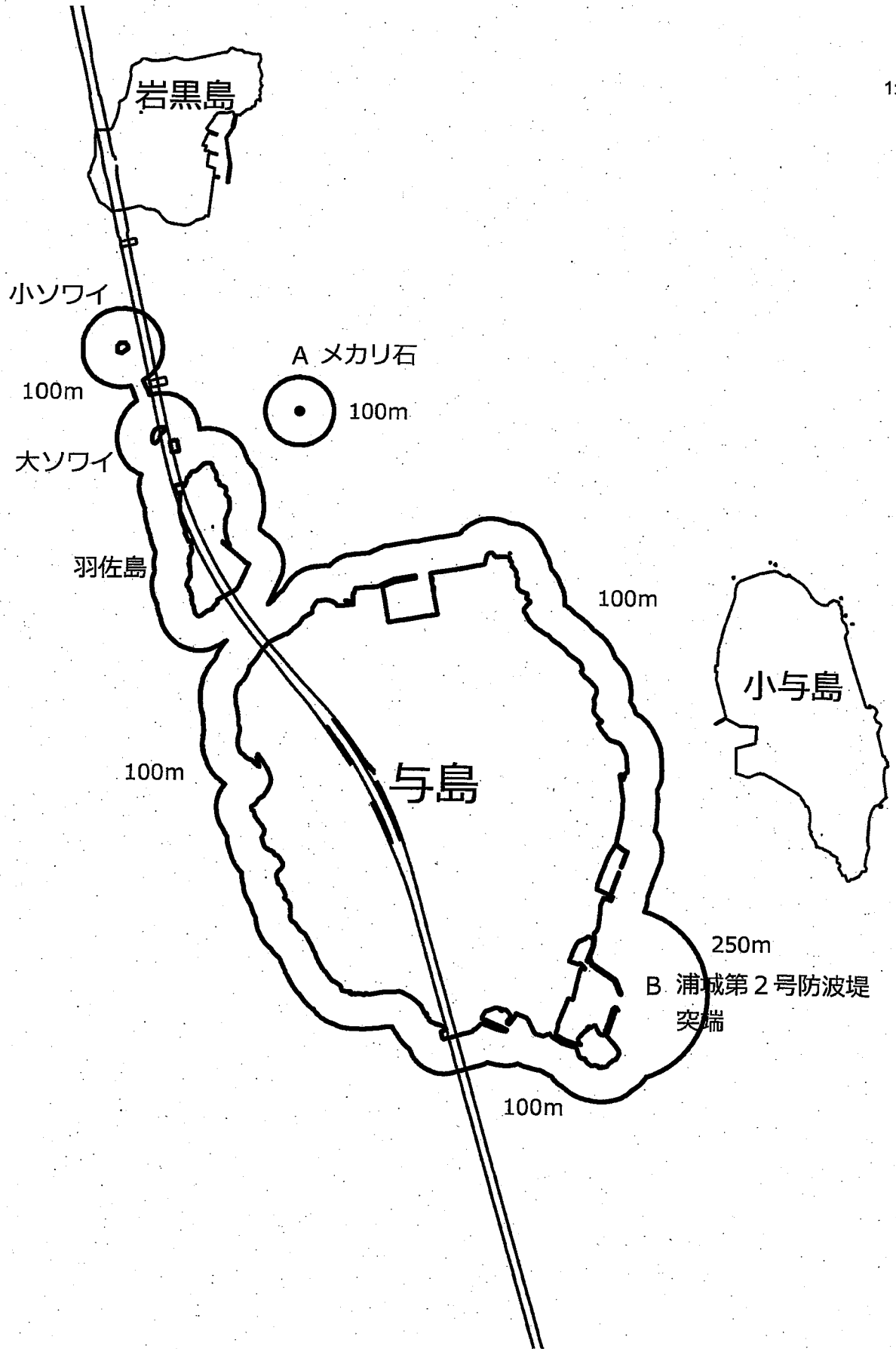
100m

4 A


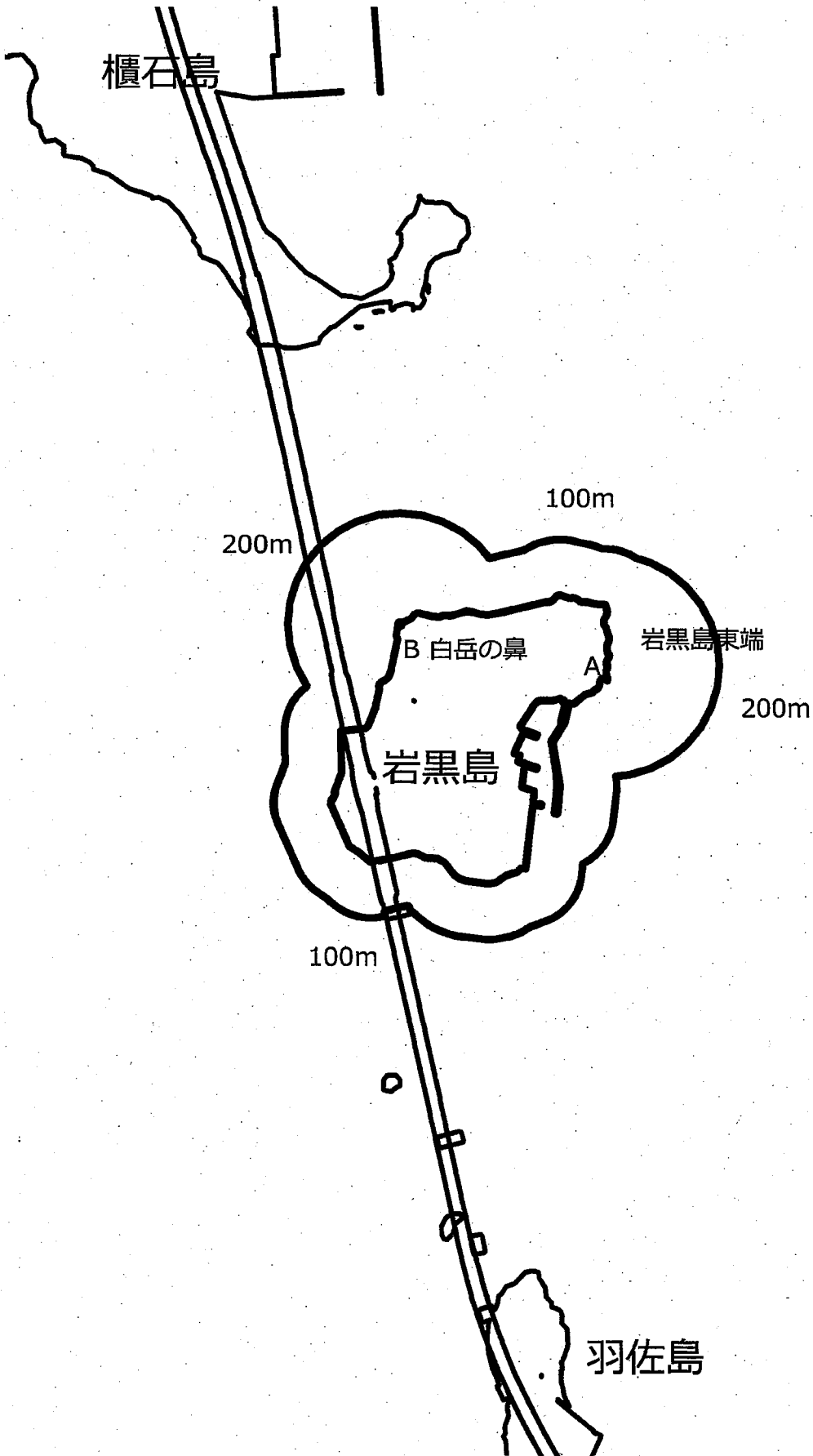




共第75号

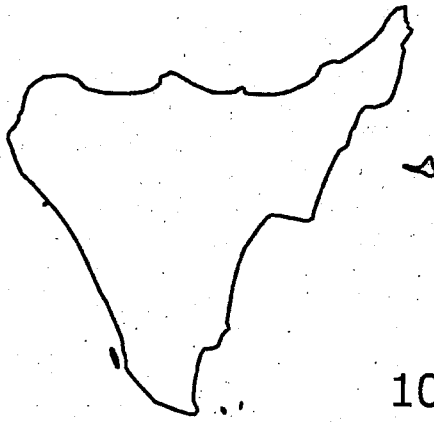



共第76号

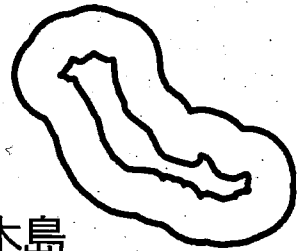


共第77号

N
1:15,000



100m



室木島

0 0.15 0.3 0.45 0.6 0.75 km

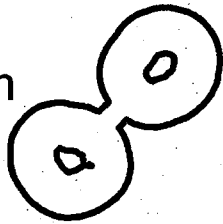
共第78号

N
1:15,000

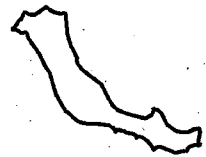
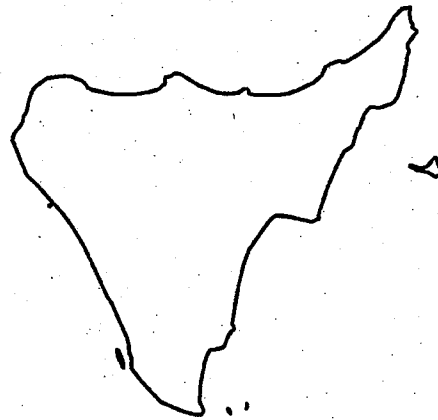


大裸島

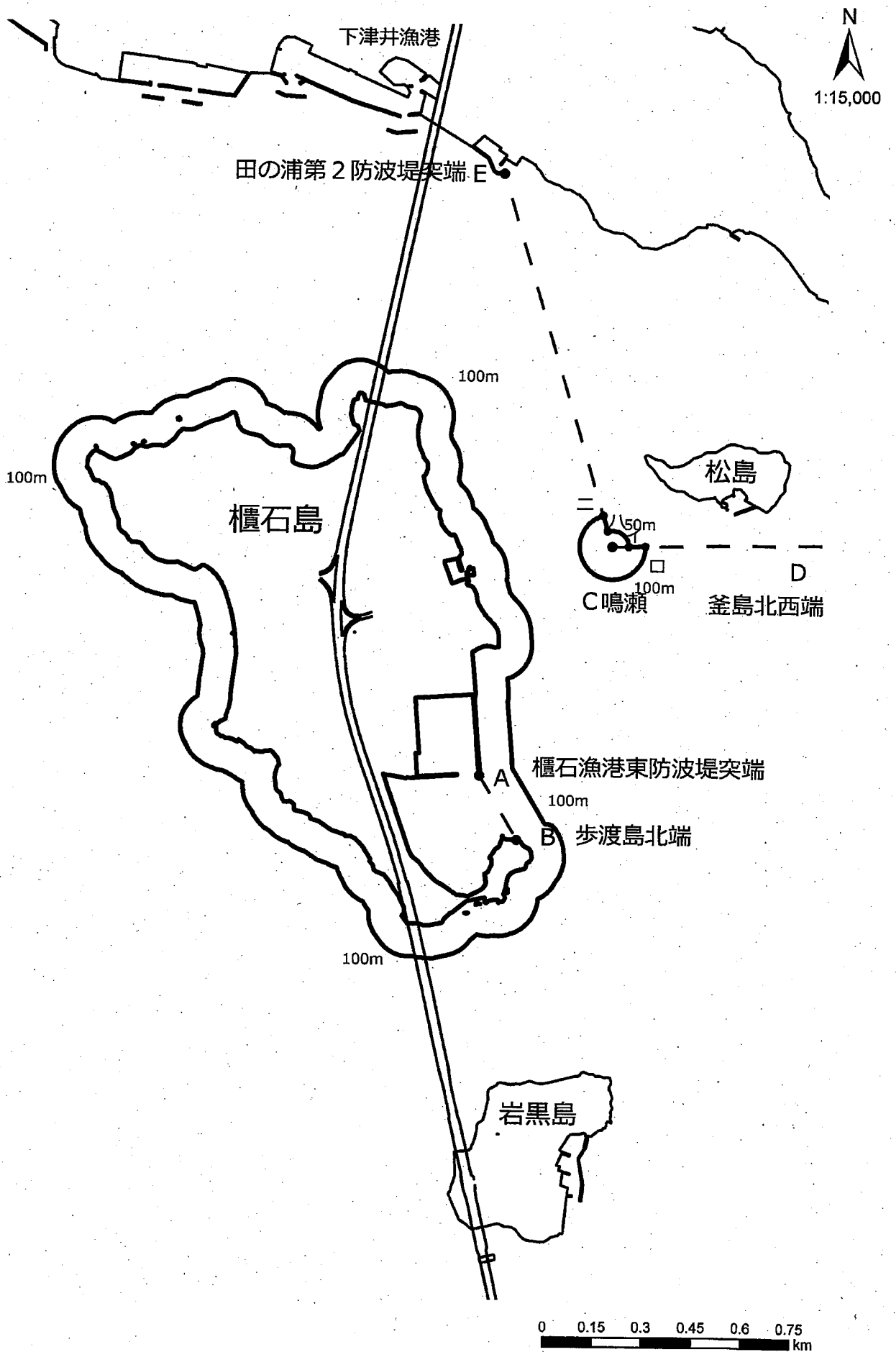
100m


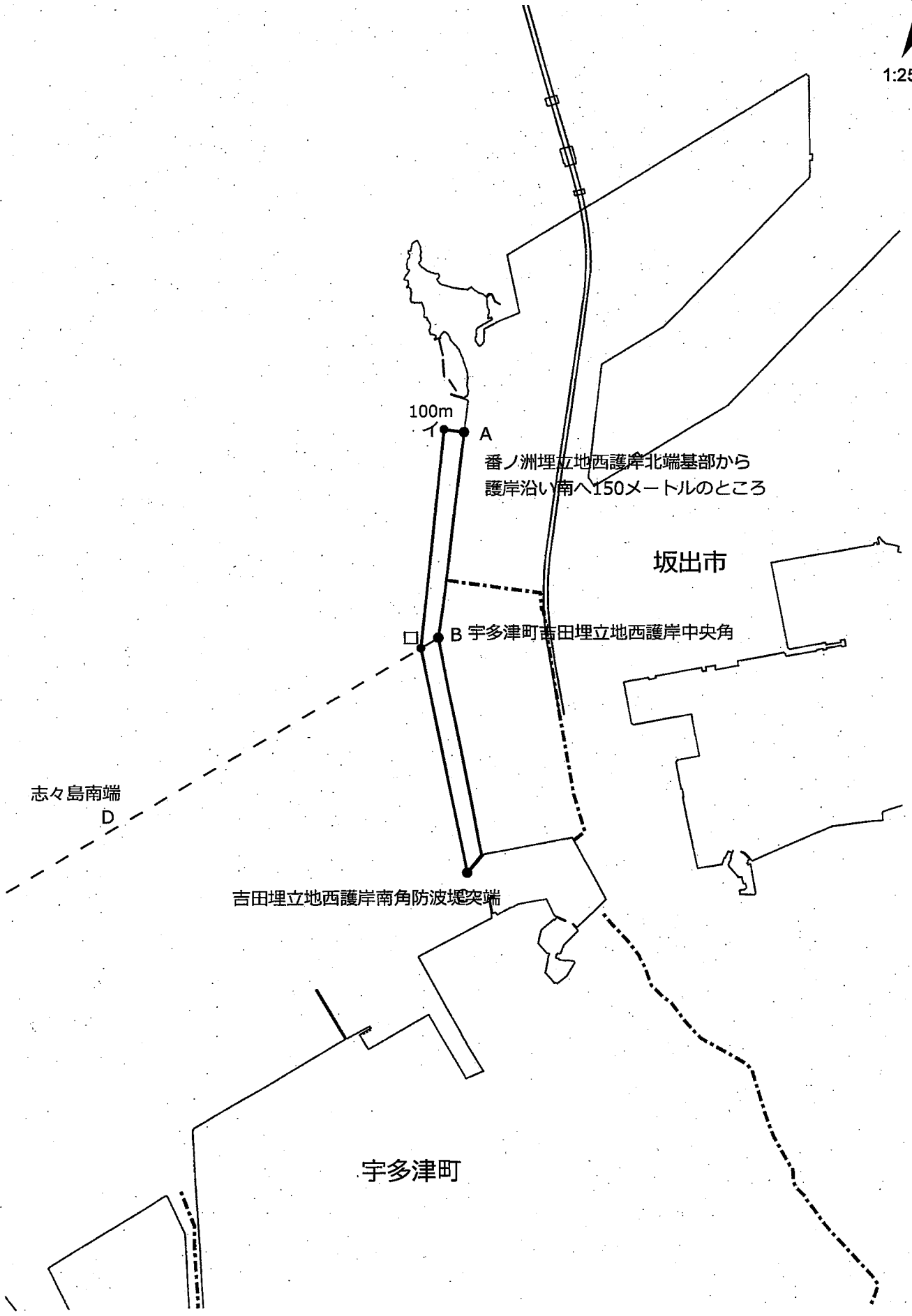


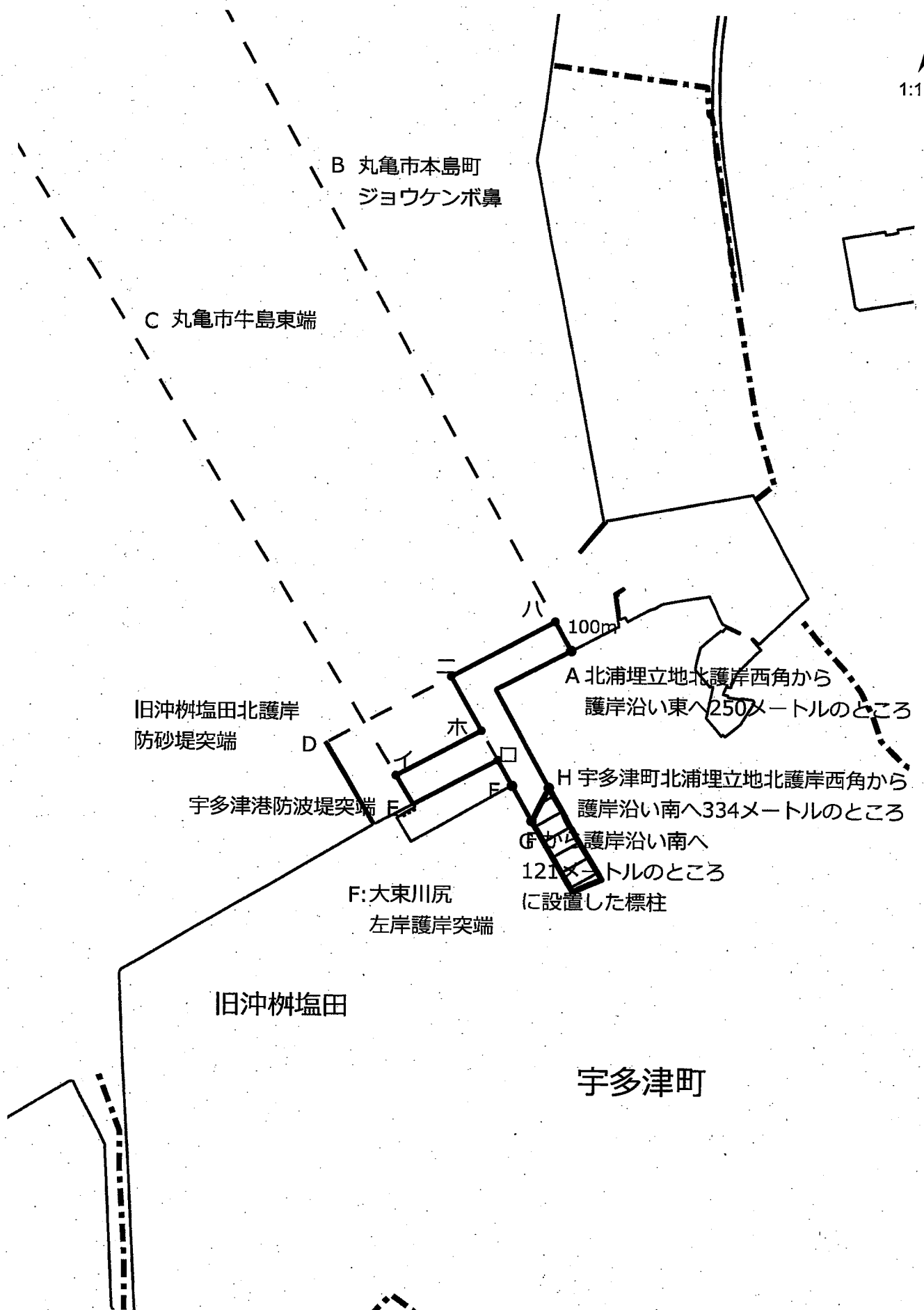
小裸島

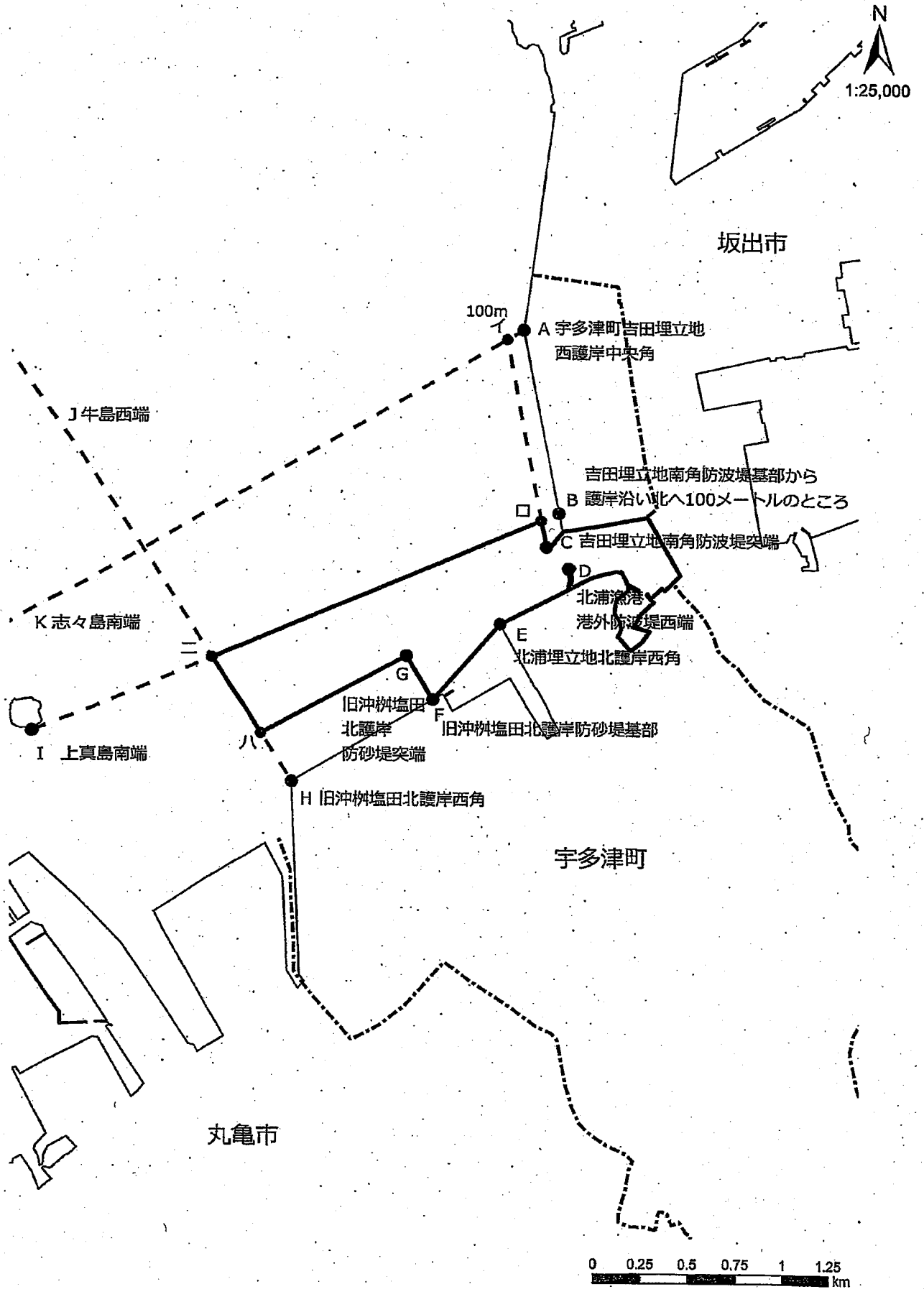


0 0.15 0.3 0.45 0.6 0.75 km



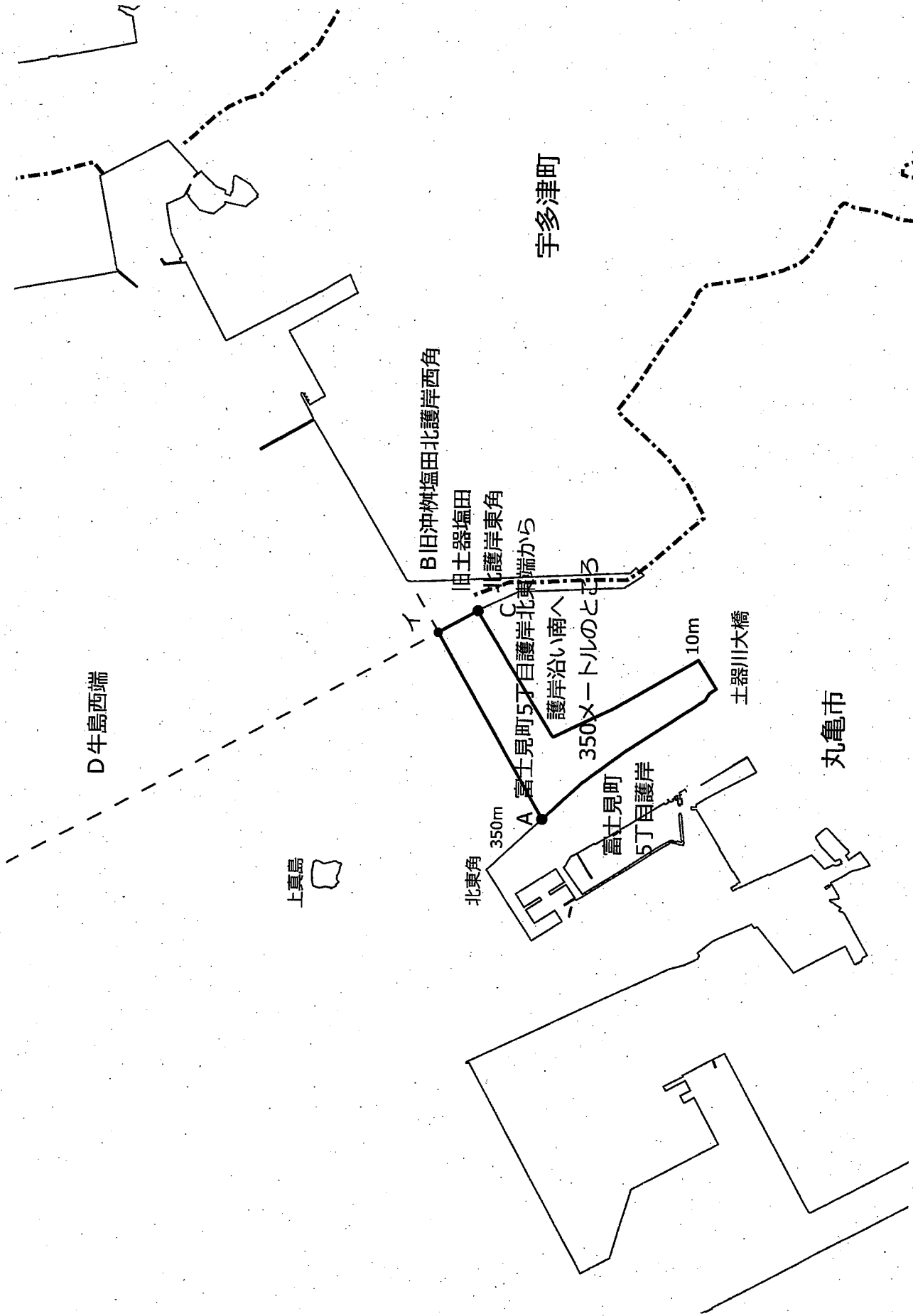









共第83号



宇多津町

丸亀市

D 牛島西端

上真島

B 旧沖柳塩田北護岸西角

旧土器塩田

北護岸東角

C 北護岸東角

北護岸東角から

護岸沿い南へ

350メートルのところに

A 富士見町5丁目護岸北東角

350m

10m

土器川大橋

富士見町

5丁目護岸

北東角

イ



丸亀市昭和町

B 金倉川防砂堤突端

110m

Bから基部へ110メートルのところ

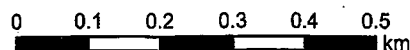
C

A 中津町(株)伏見製薬所
北護岸西端


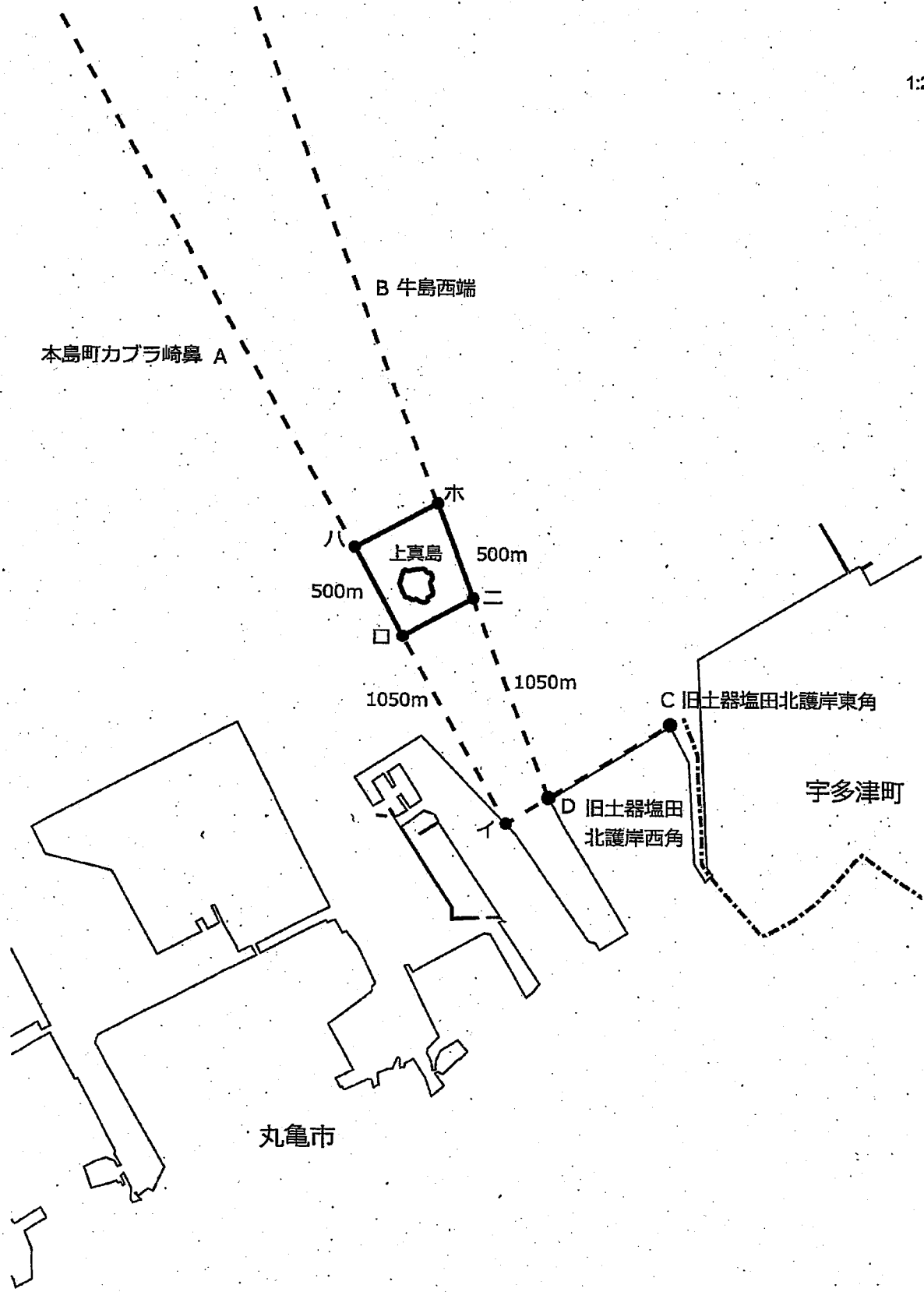
D 丸亀市、多度津町境界

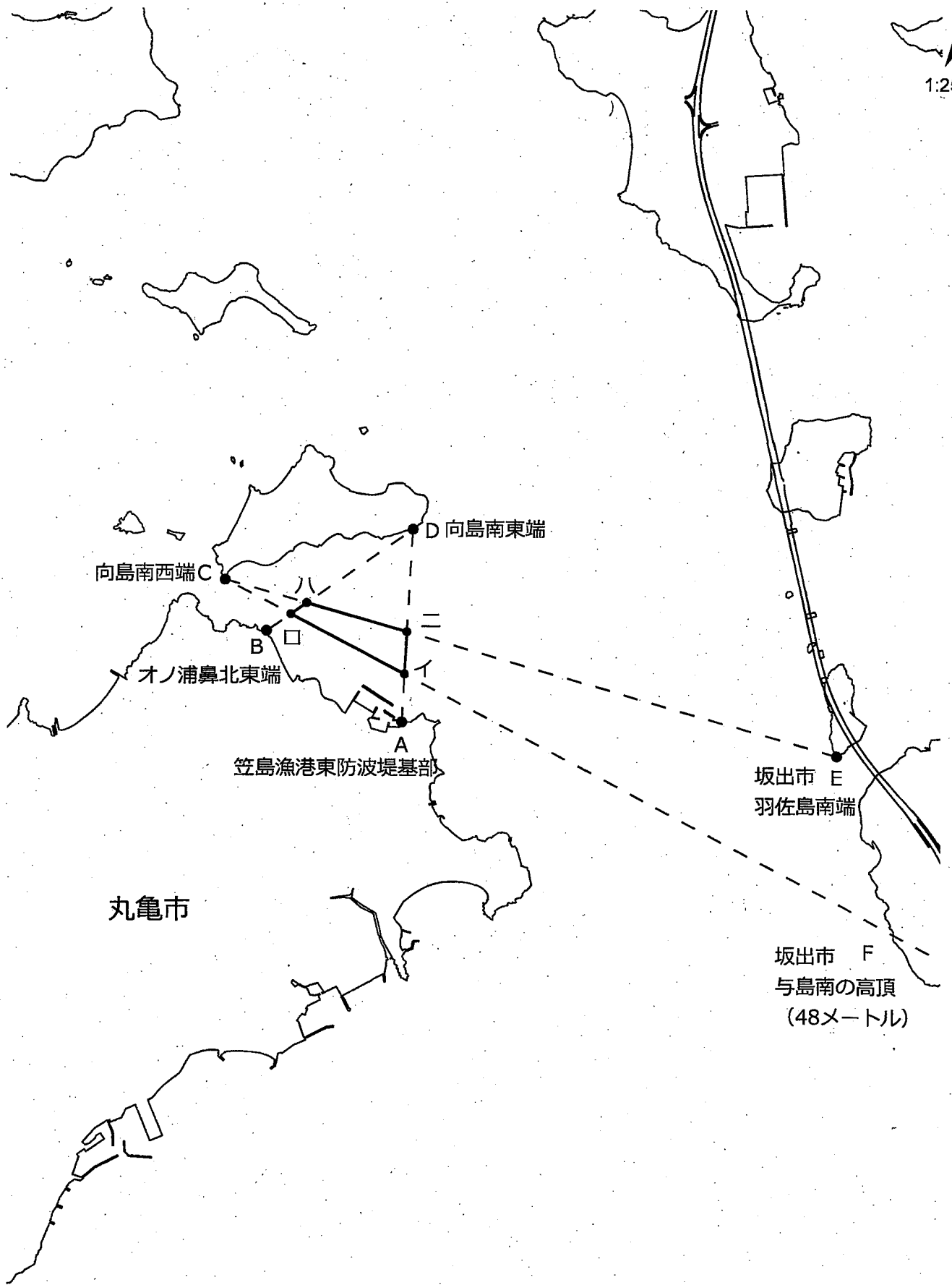
多度津町

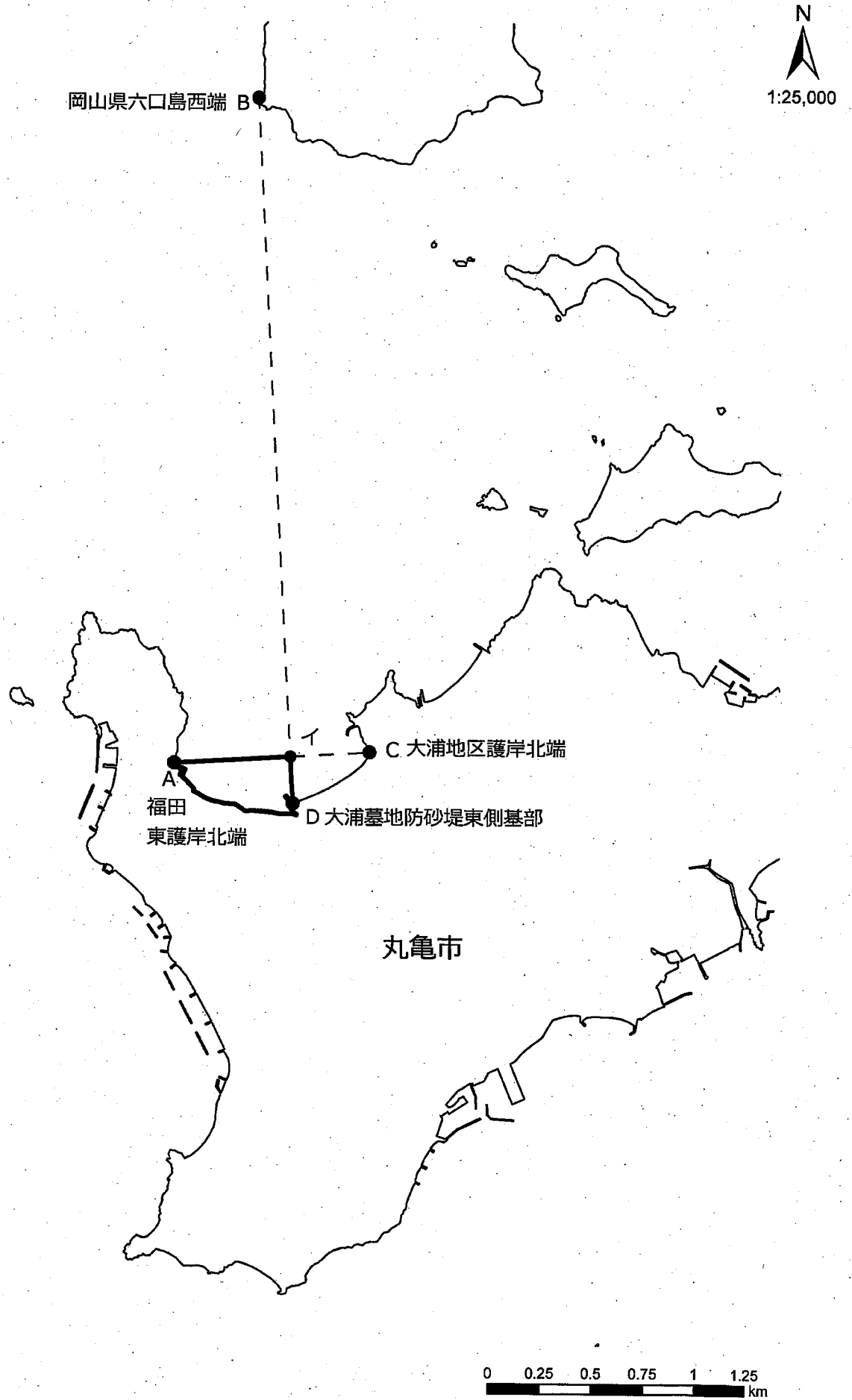
丸亀市


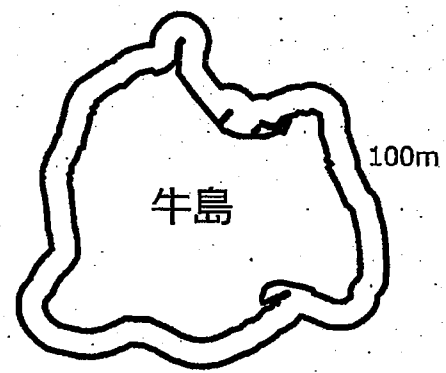
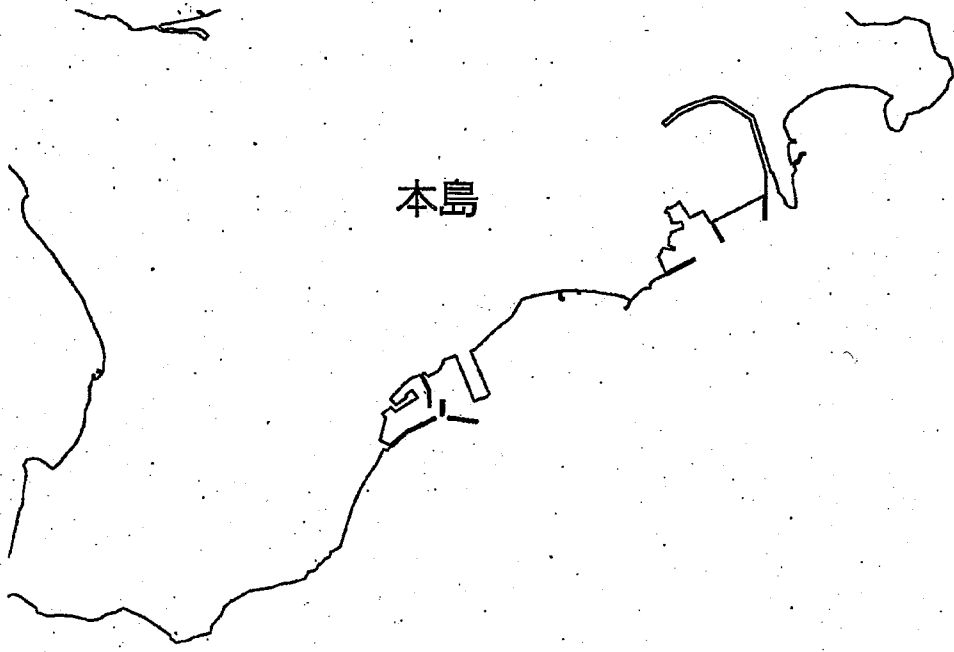


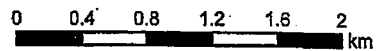
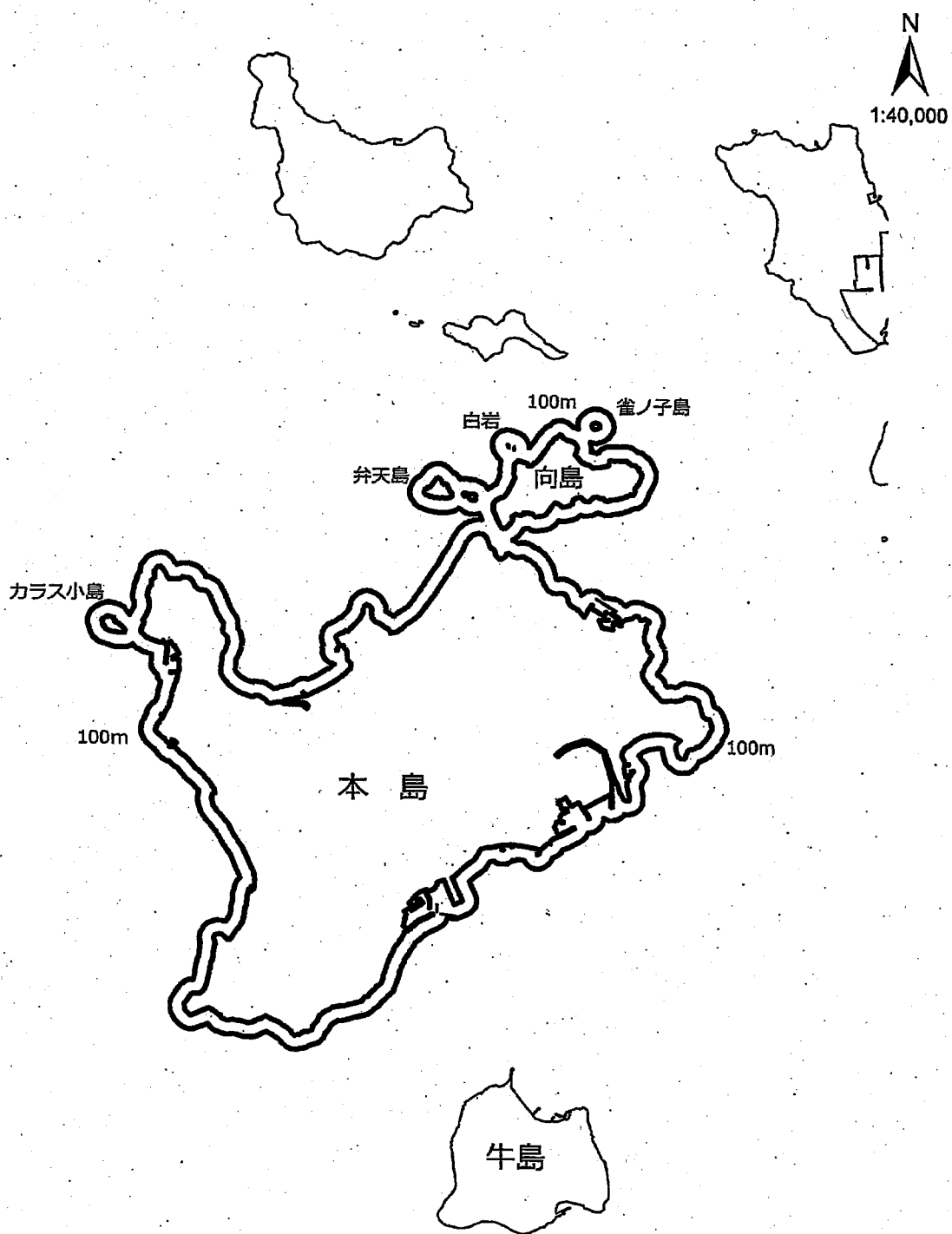
共第85号

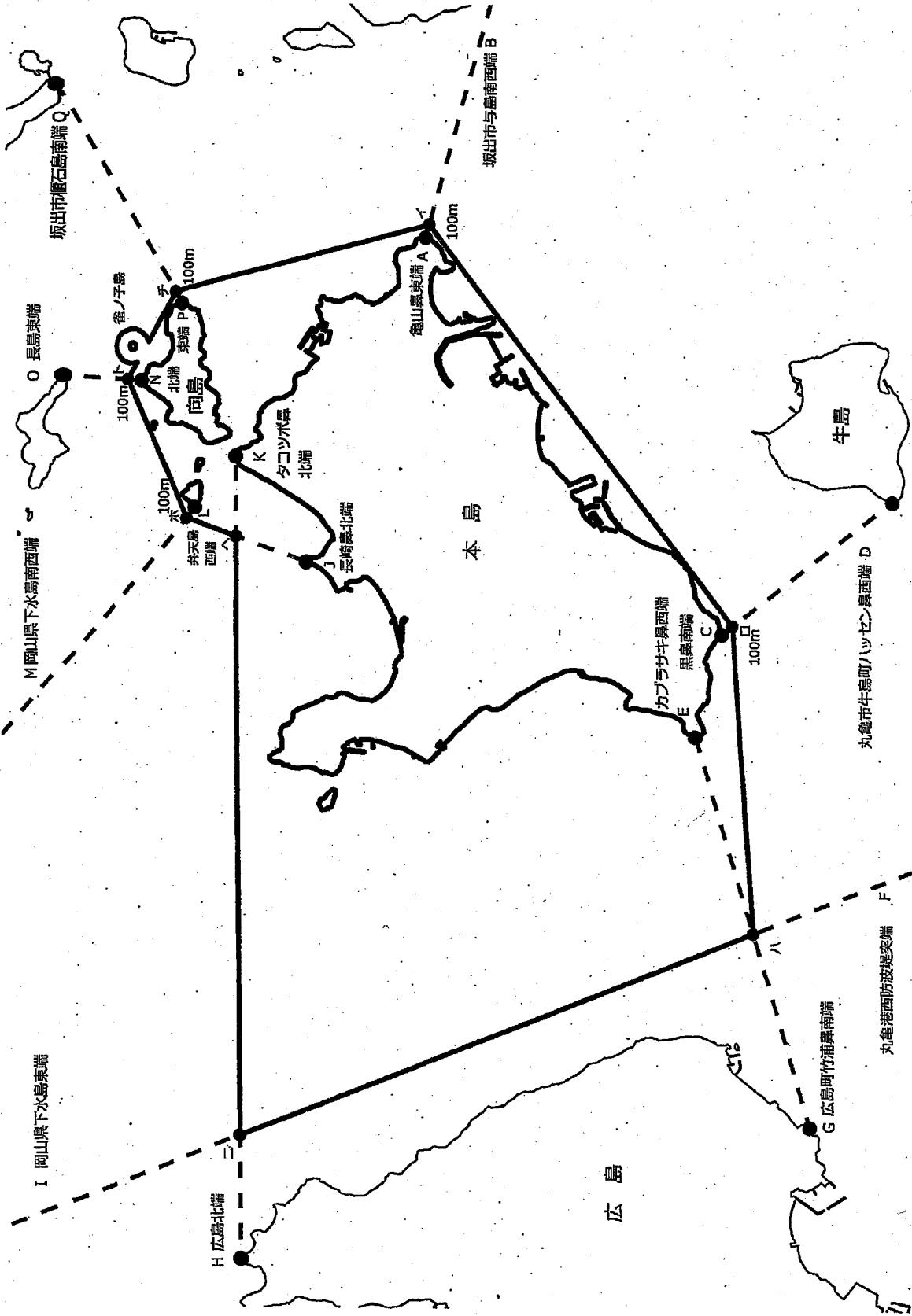



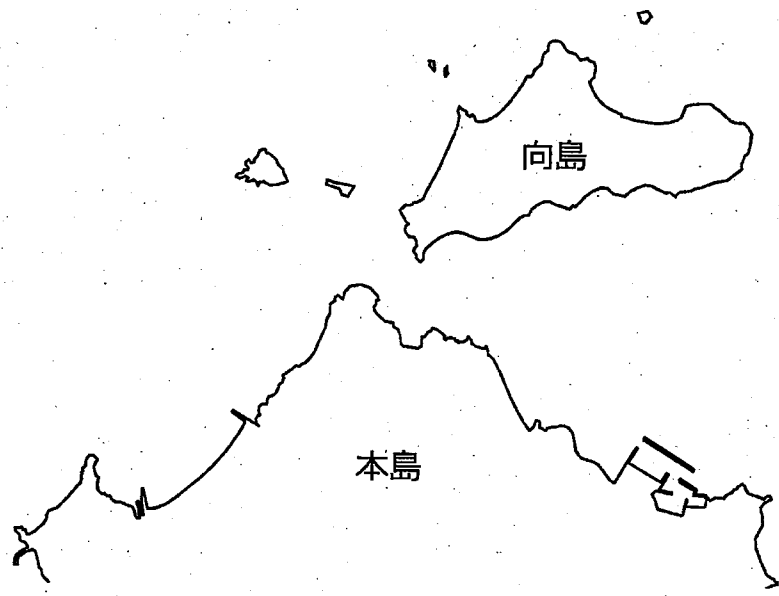
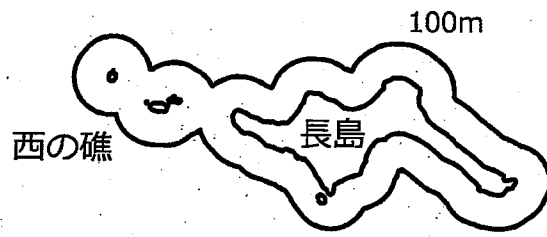
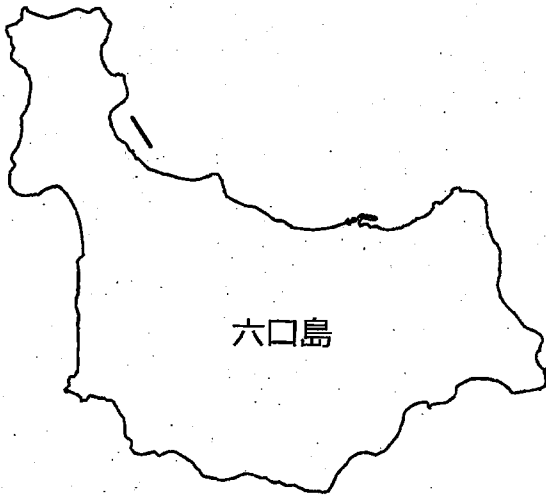





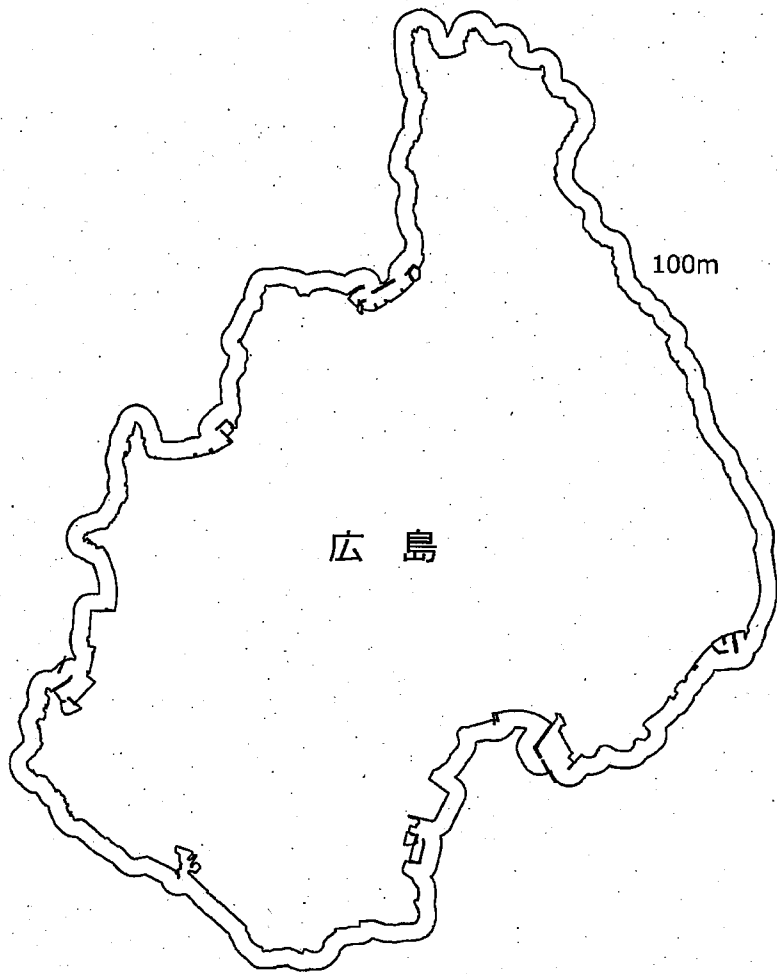


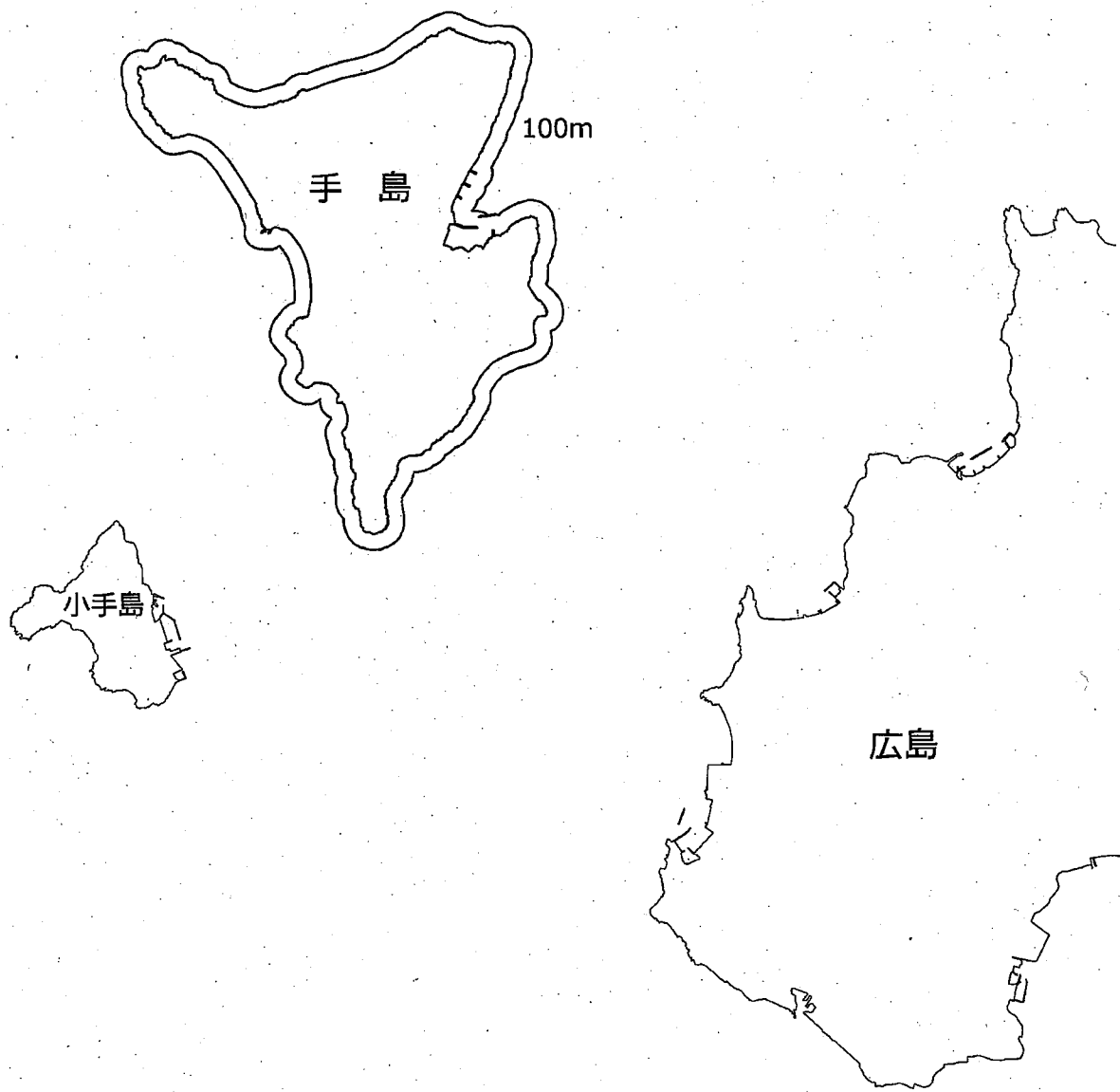





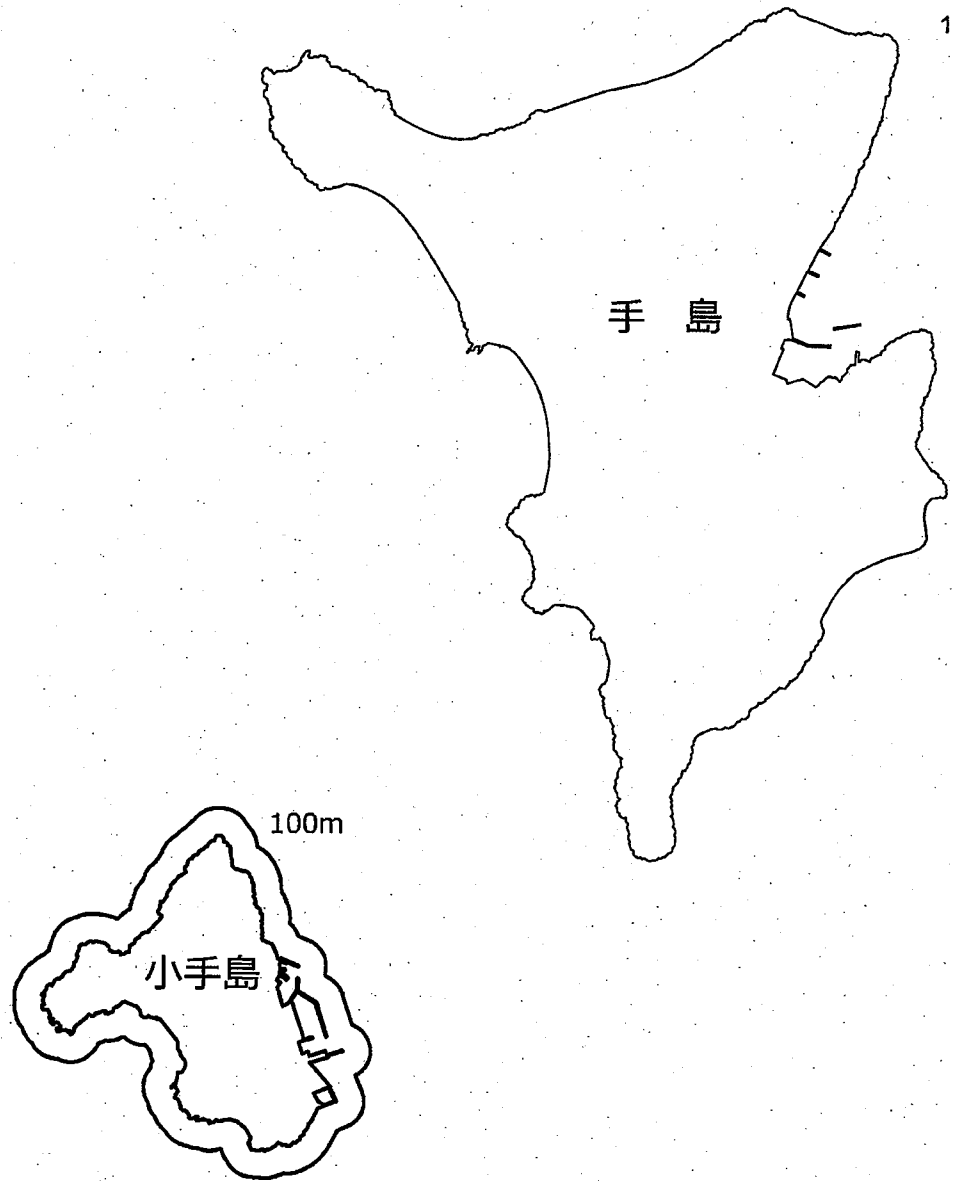


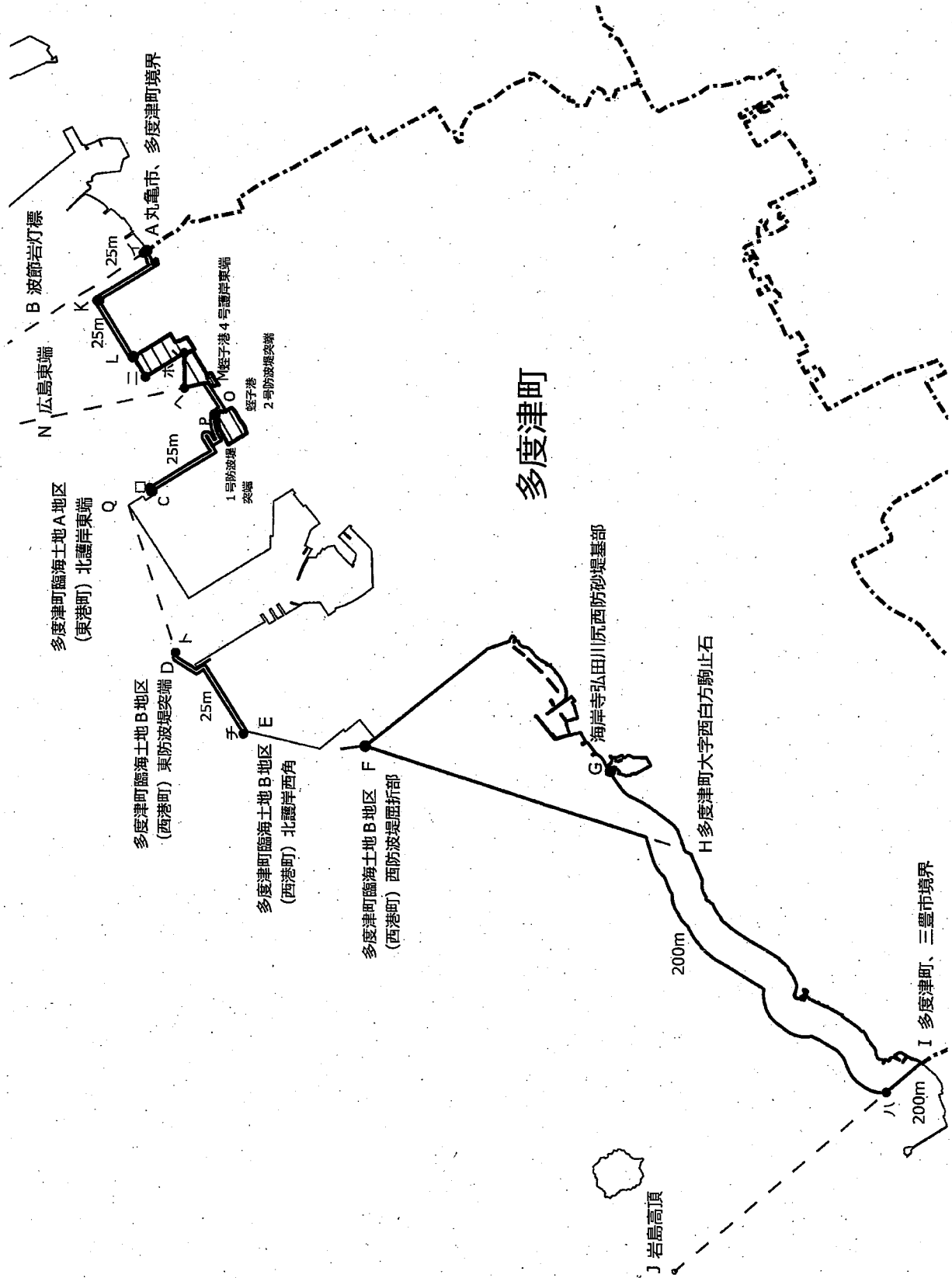

共第92号

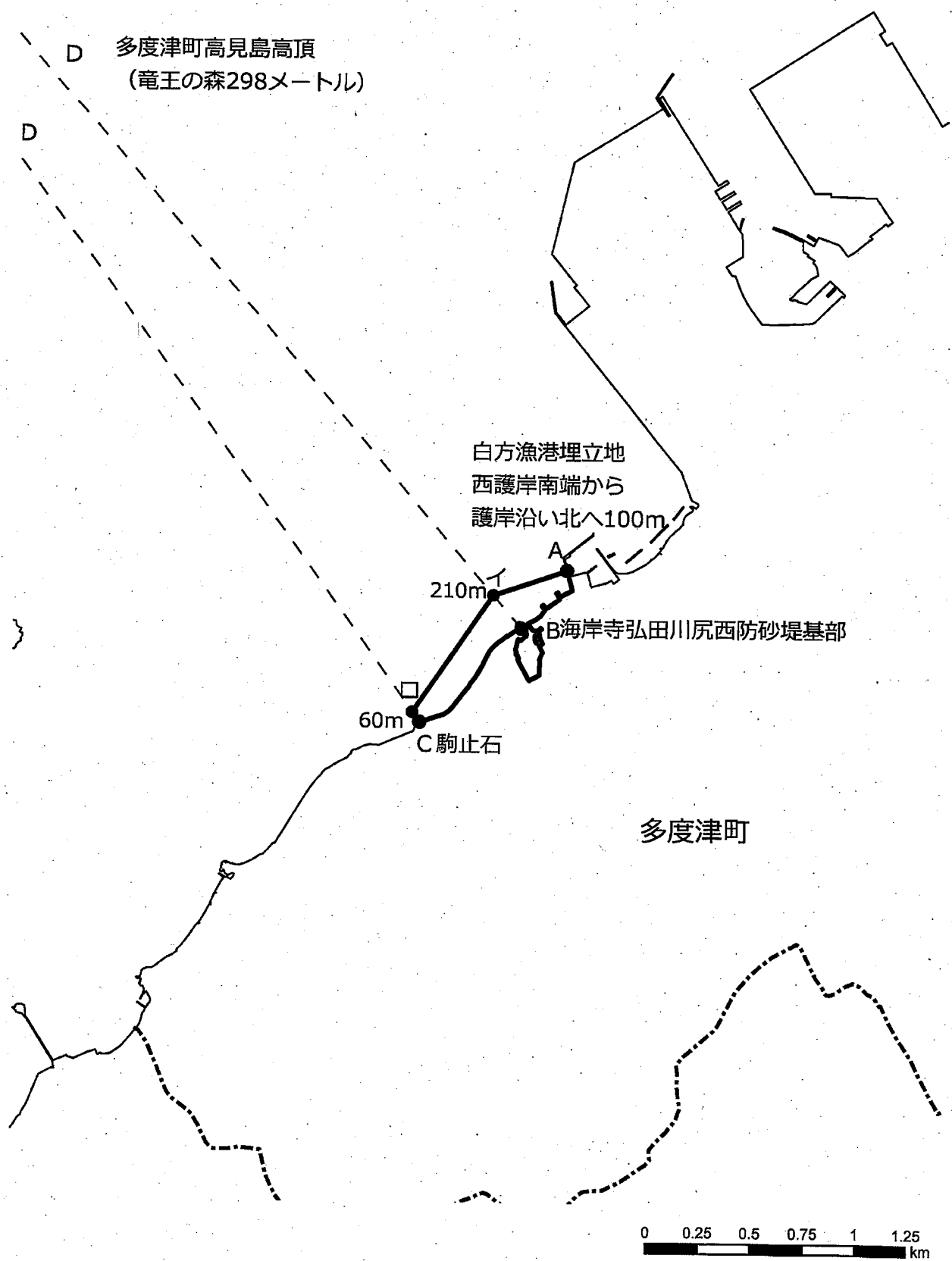


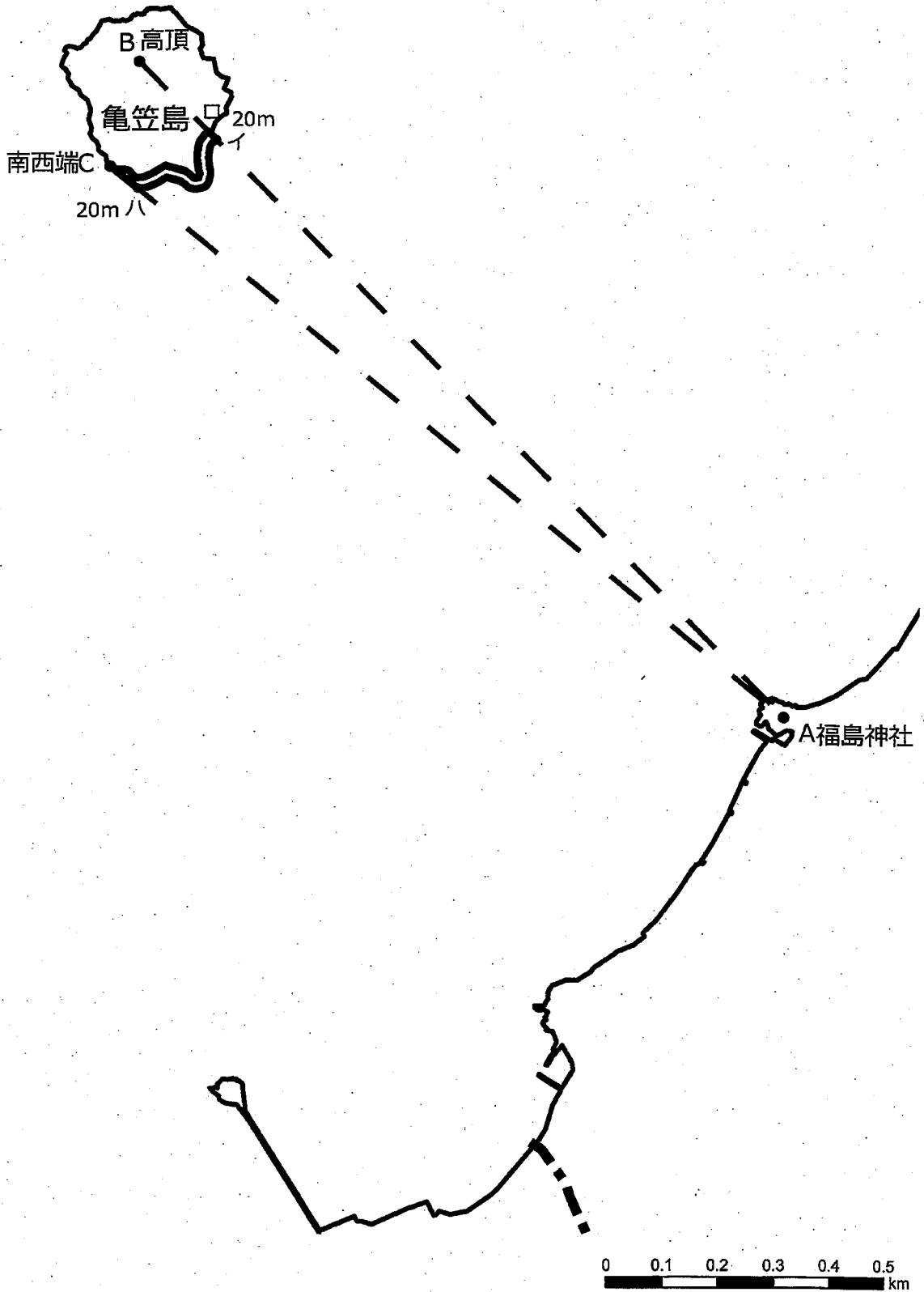


共第94号


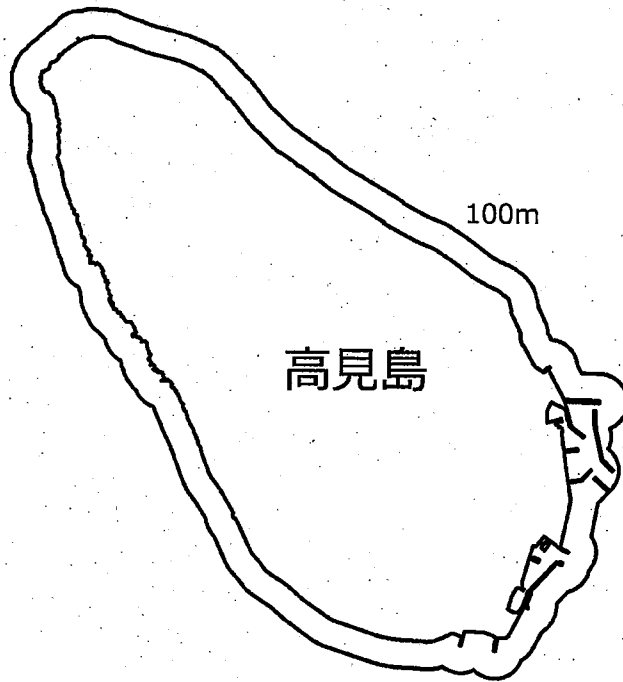
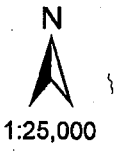


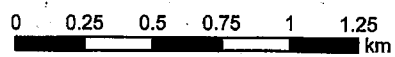
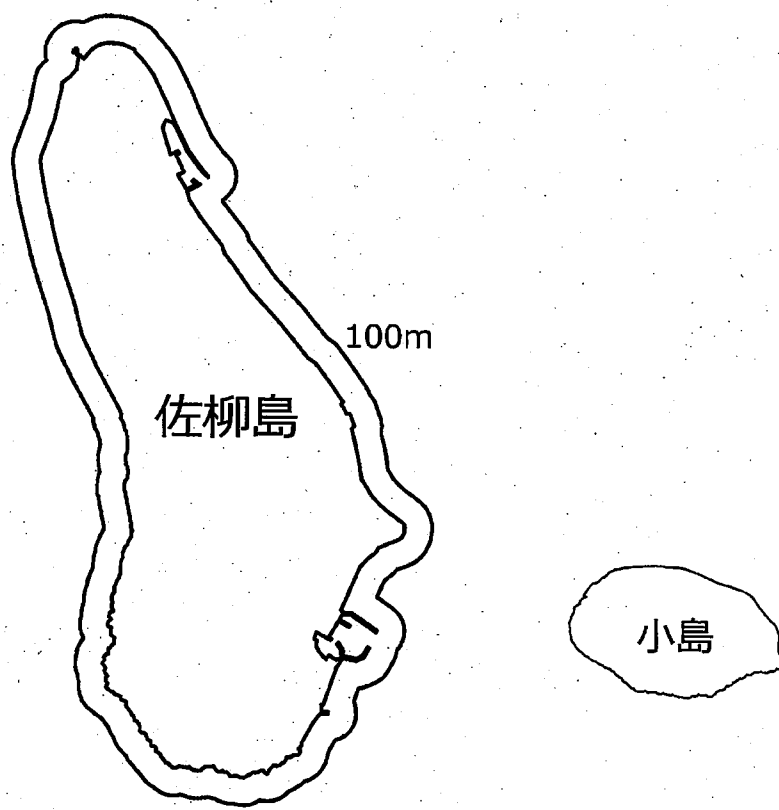





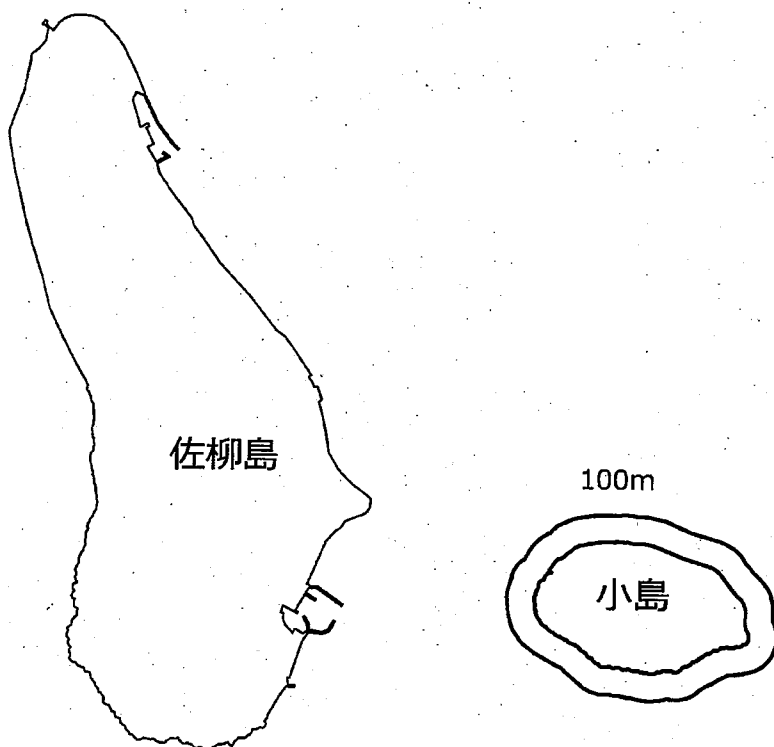


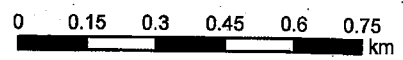
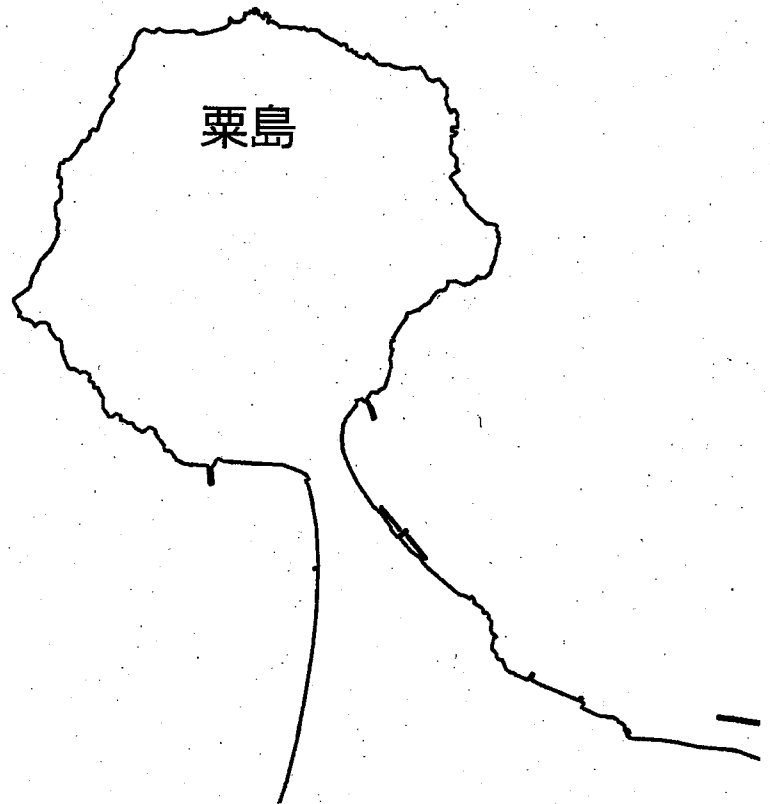

共第98号

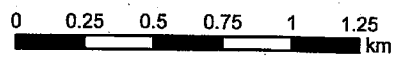
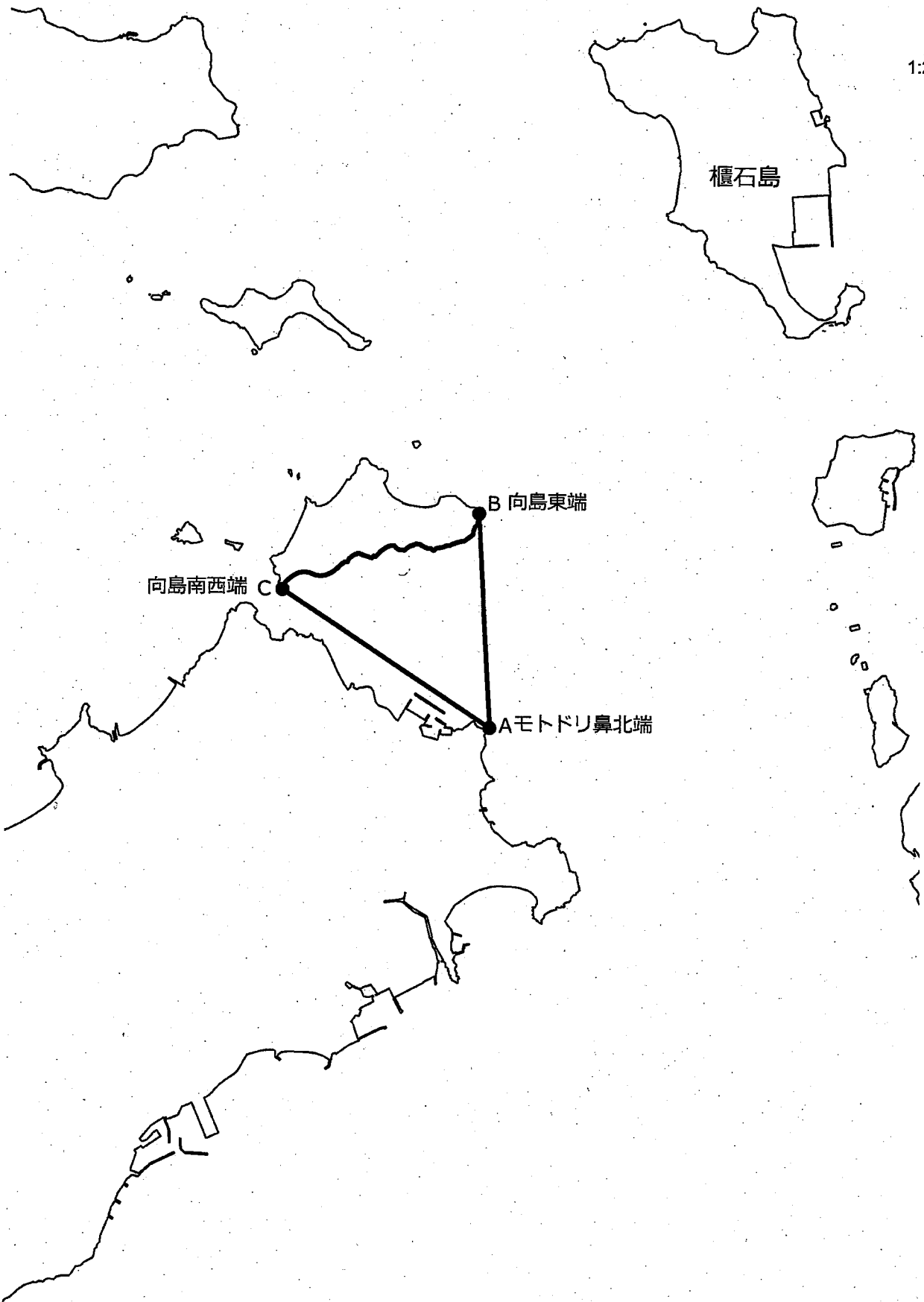


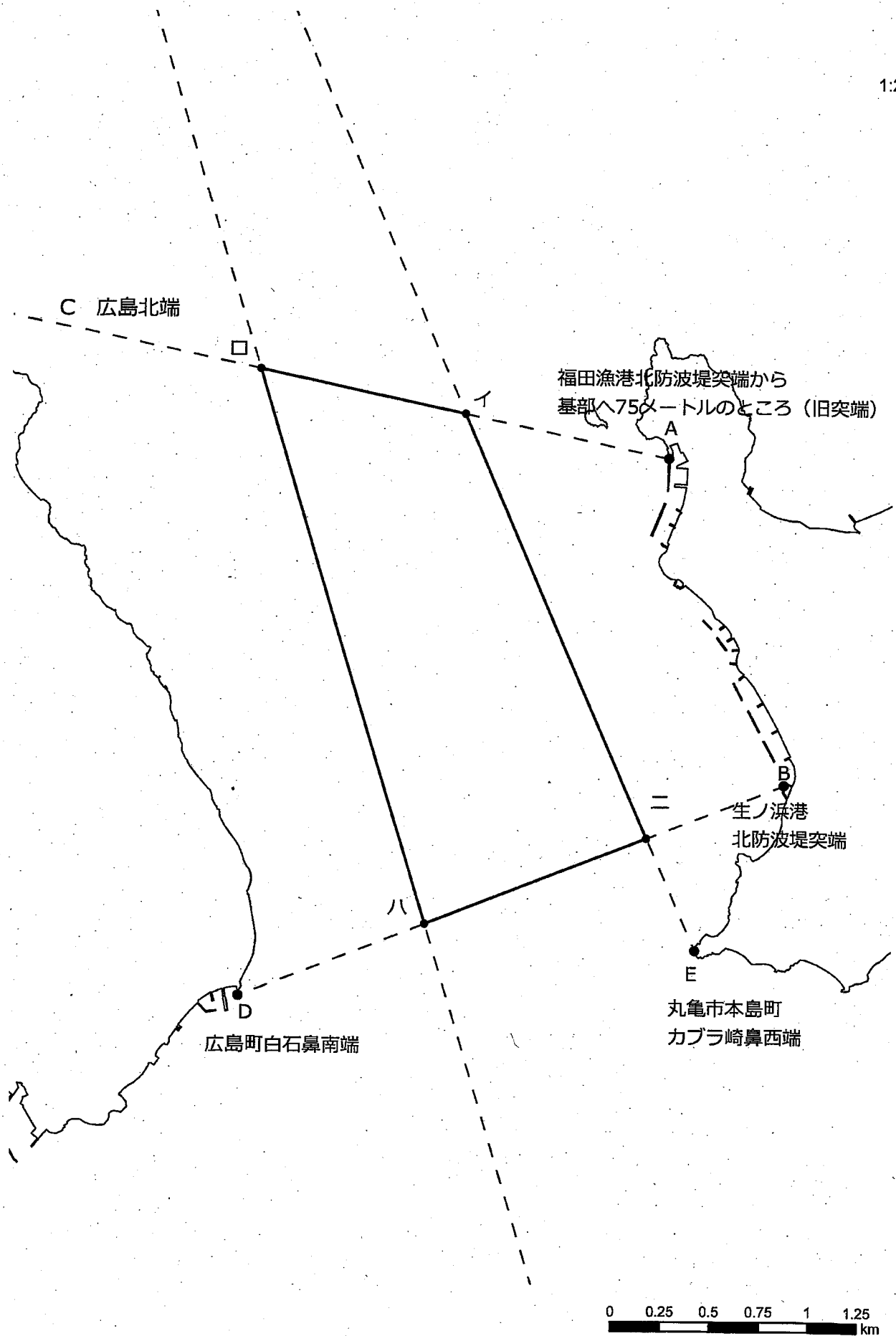


共第100号

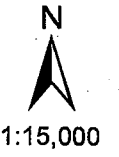








共第104号



F 志々島東端

イ
150m

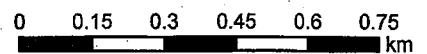
E
詫間町水出埋立地
護岸北西端

150m 150m
津島西端 C D 津島東端

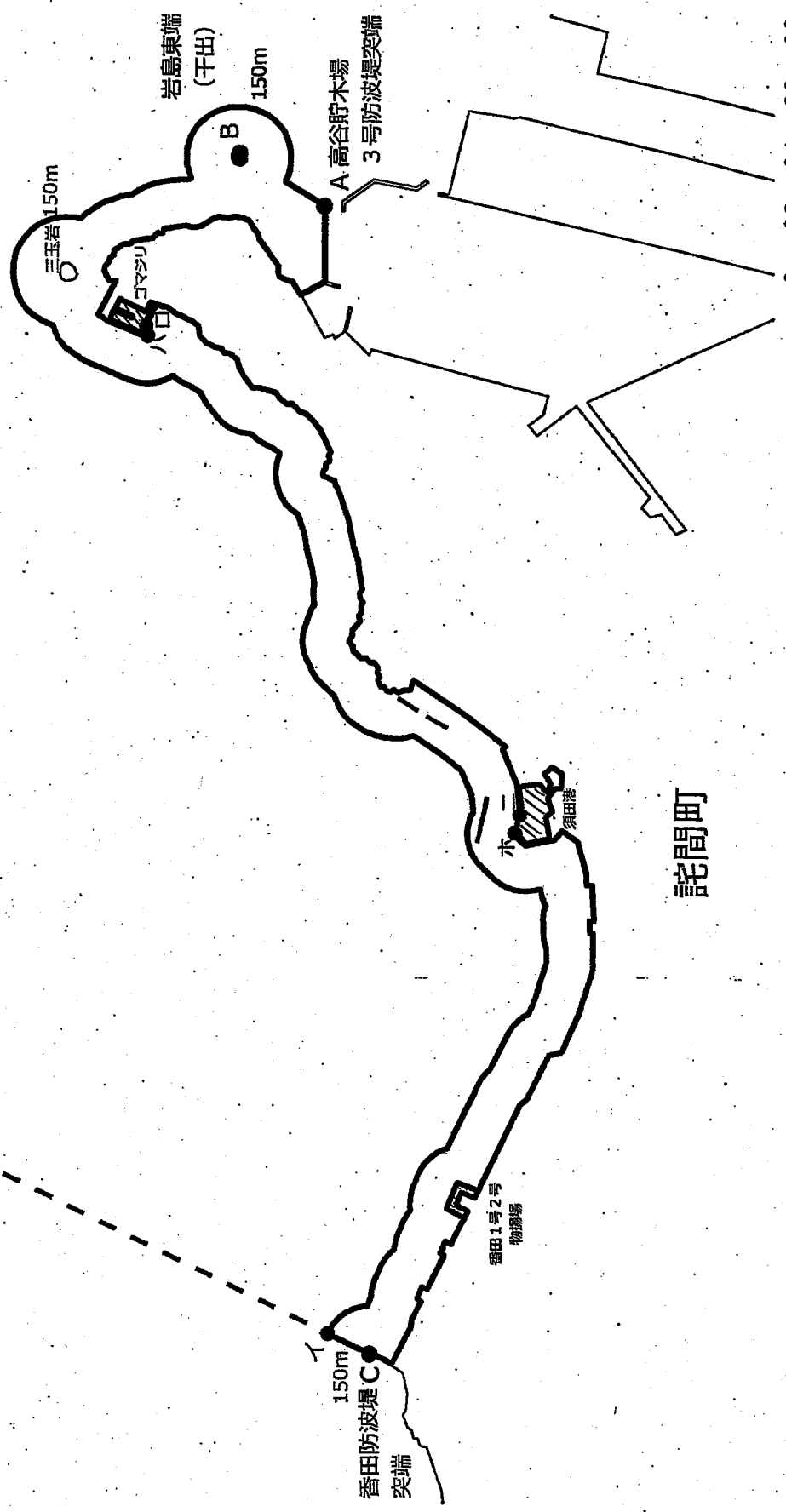
A
津島神社
社務所護岸東端

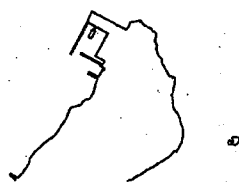
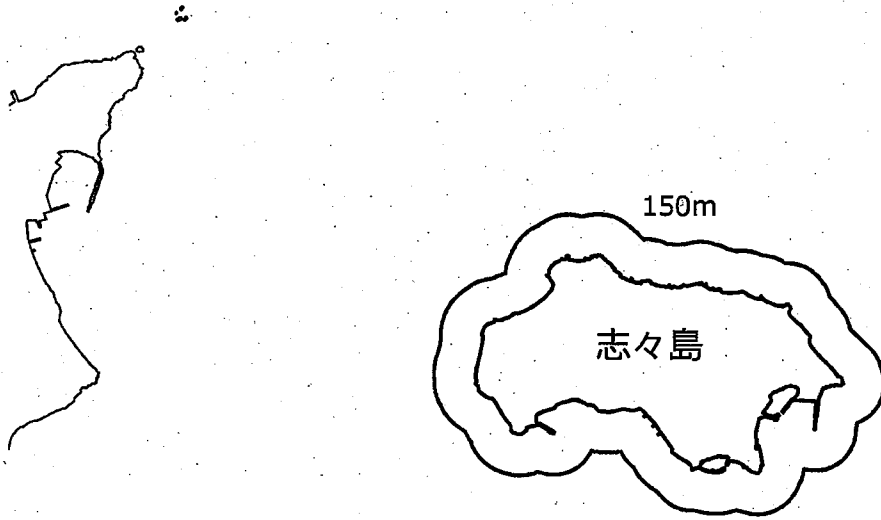
B
西久保谷踏切

詫間町



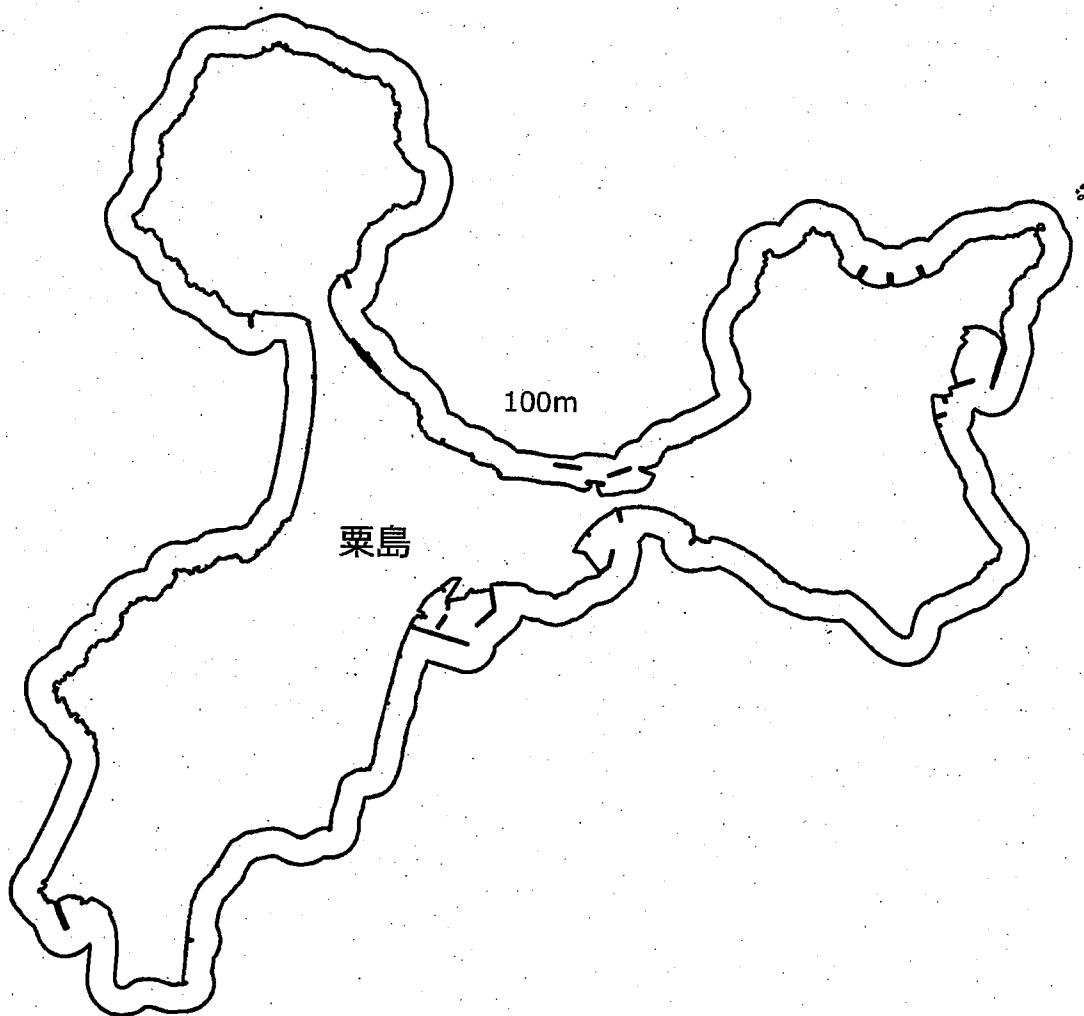
D 不天洲南端



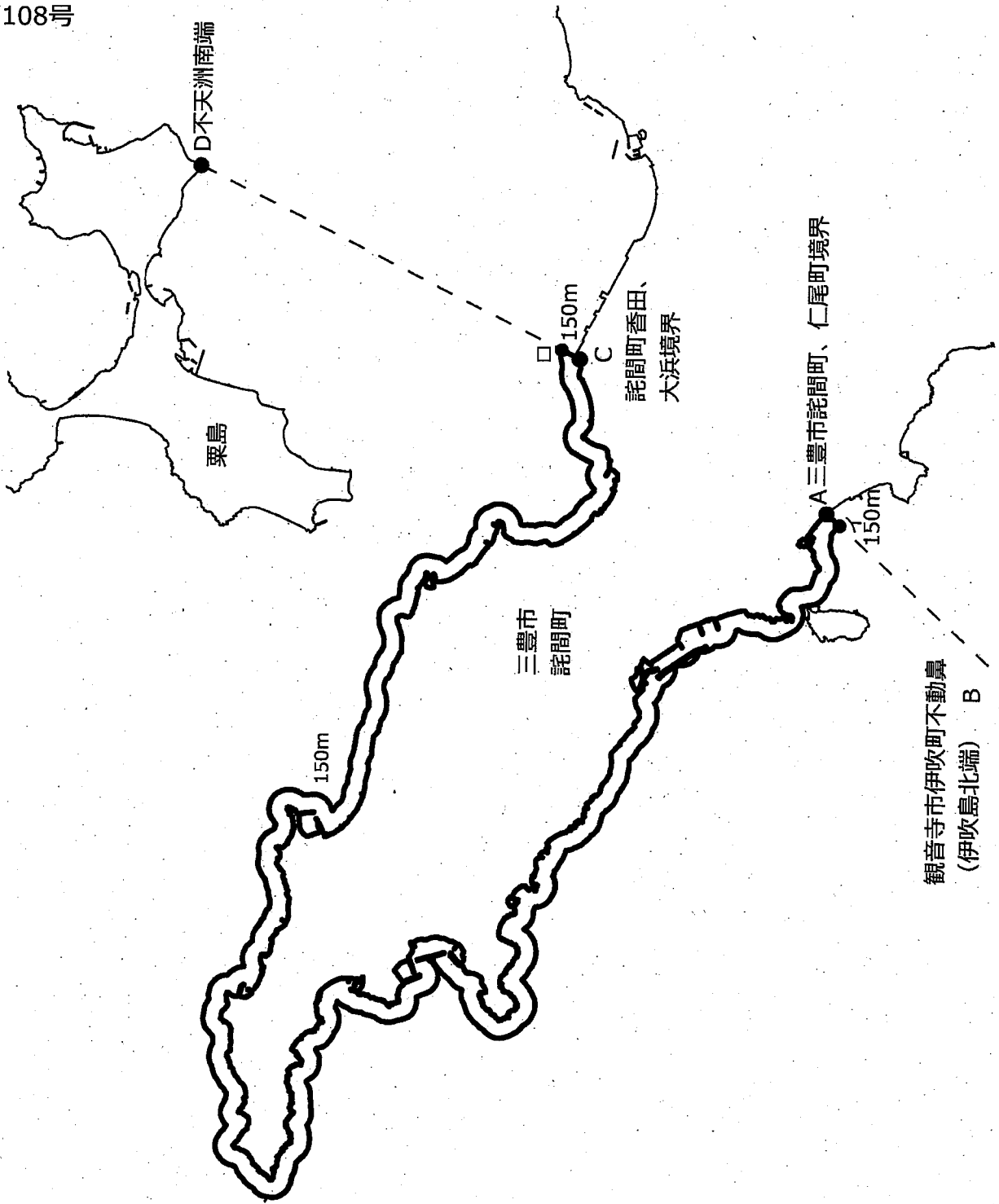



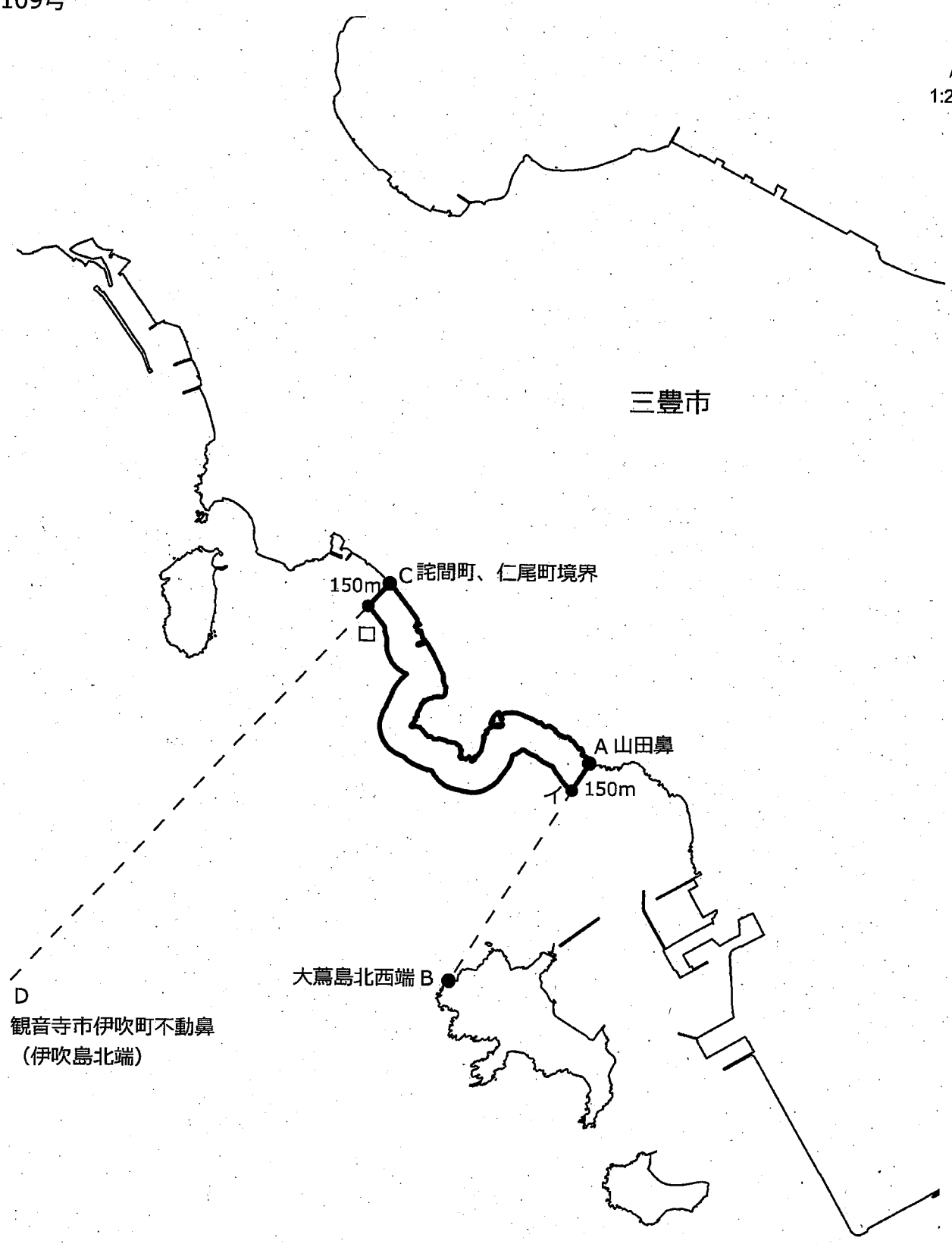
共第107号

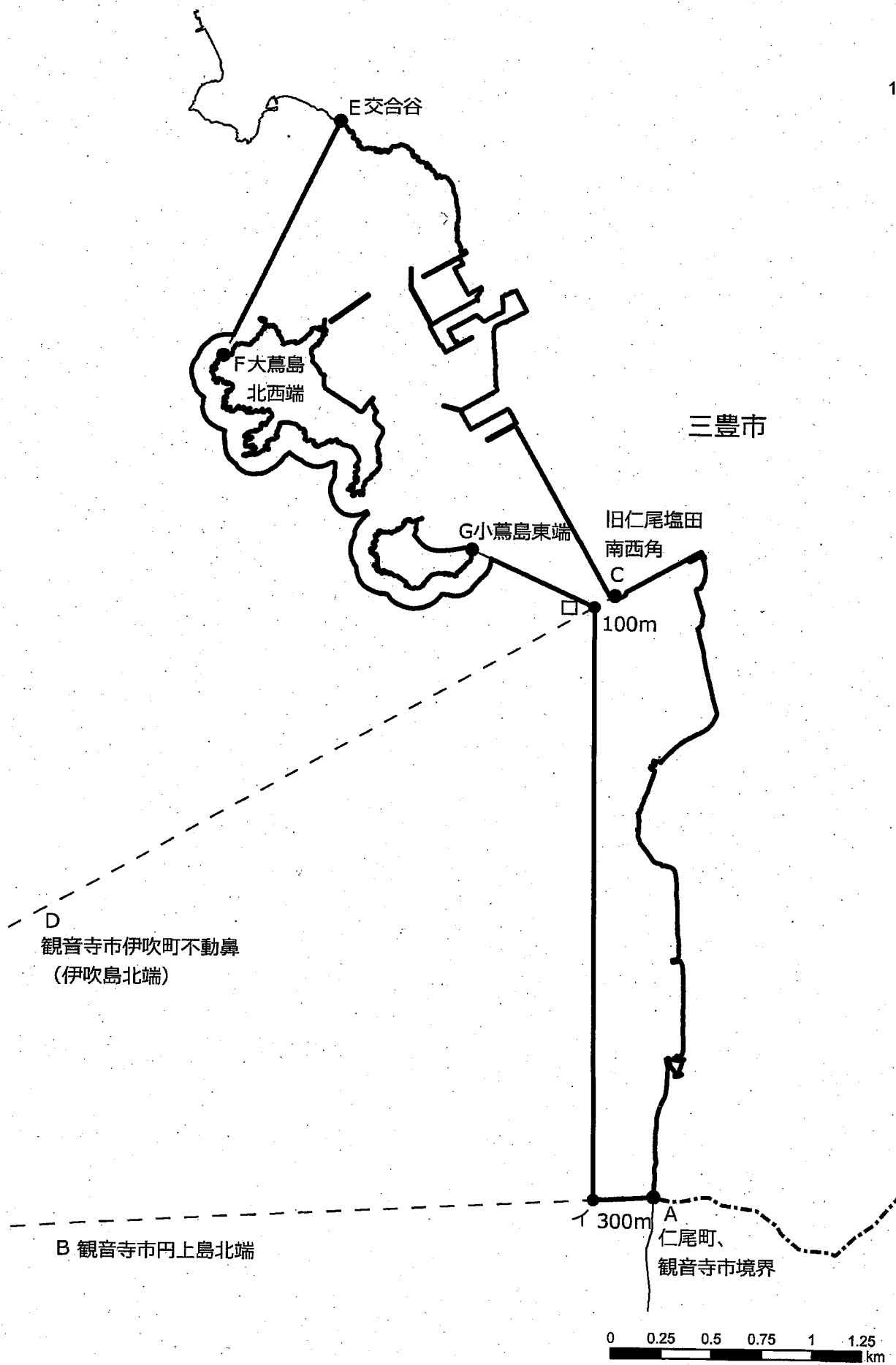
N
1:25,000


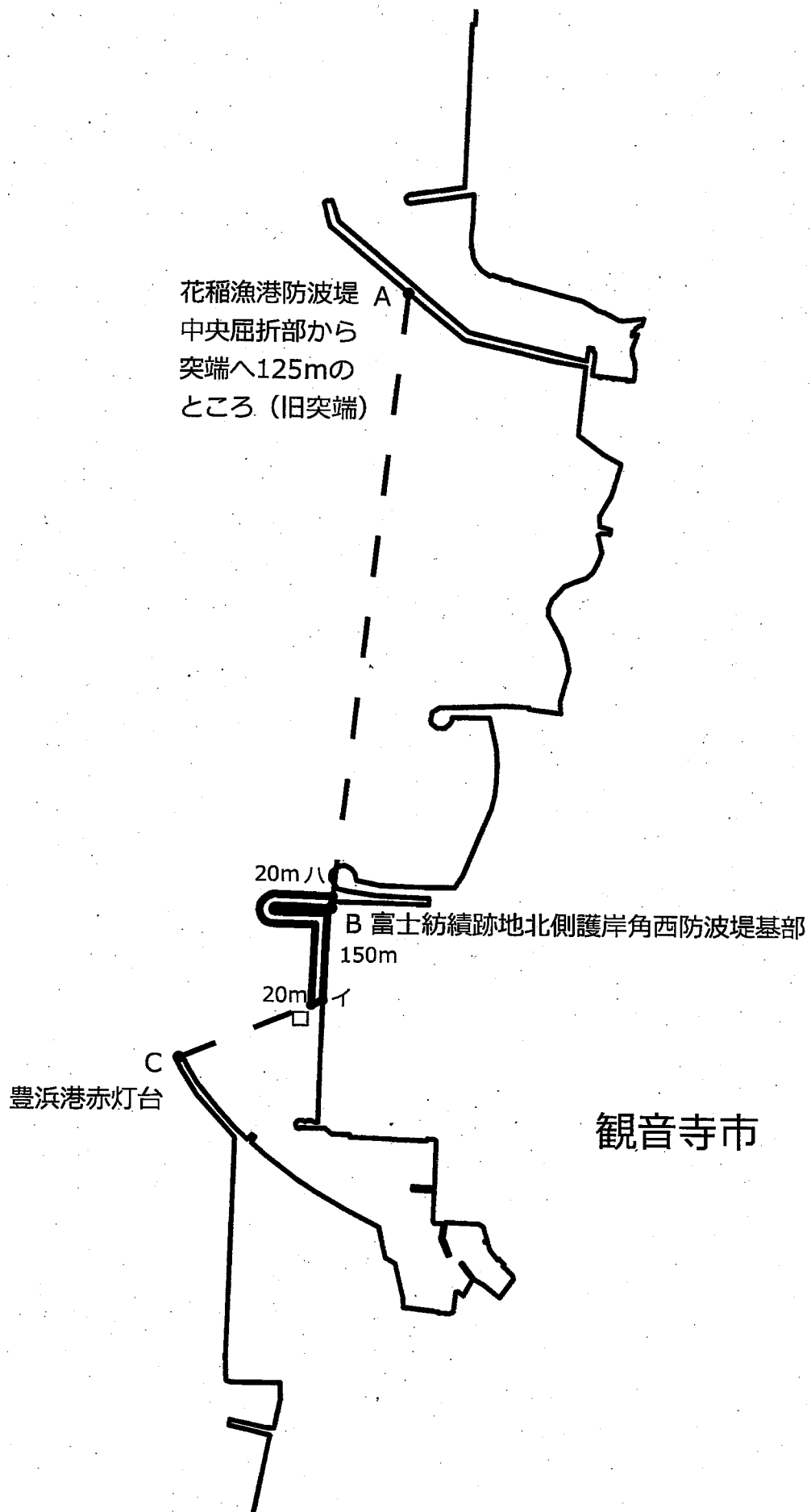


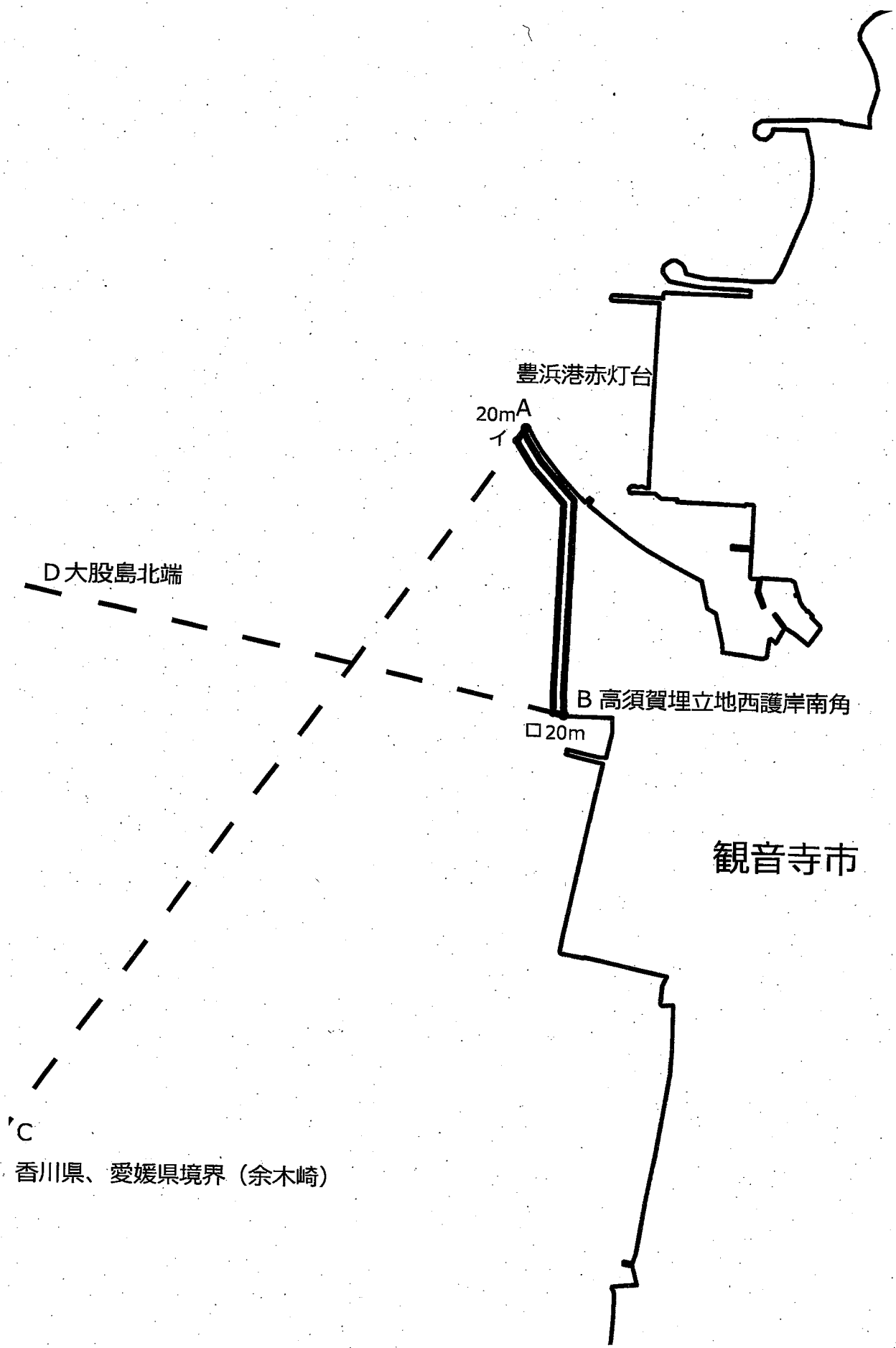
0 0.25 0.5 0.75 1 1.25 km











豊浜港赤灯台

20mA
イ


D 大股島北端

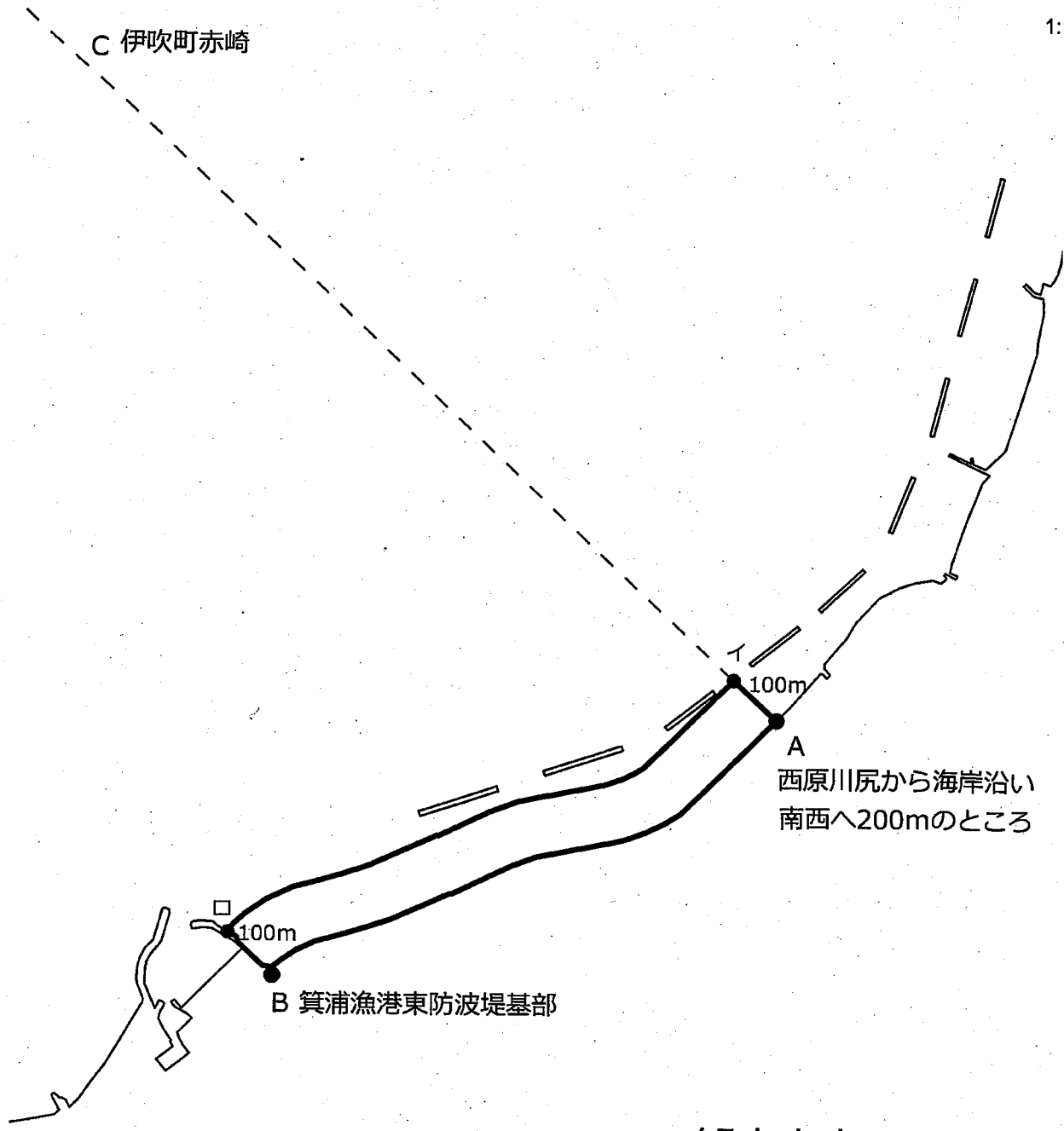
B 高須賀埋立地西護岸南角

□ 20m

观音寺市

C
香川県、愛媛県境界 (余木崎)



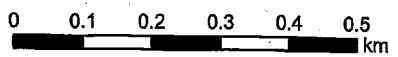


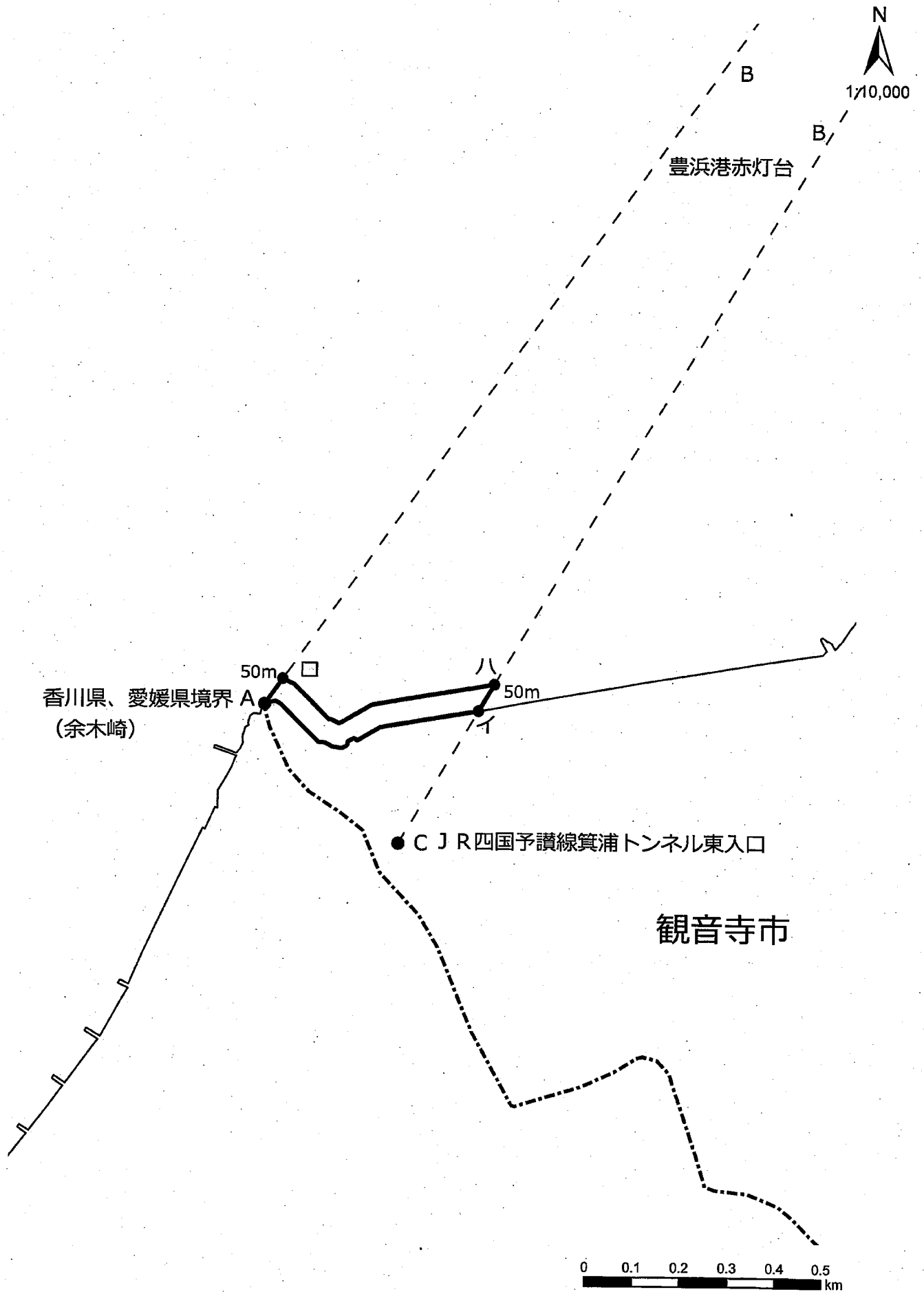
C 伊吹町赤崎


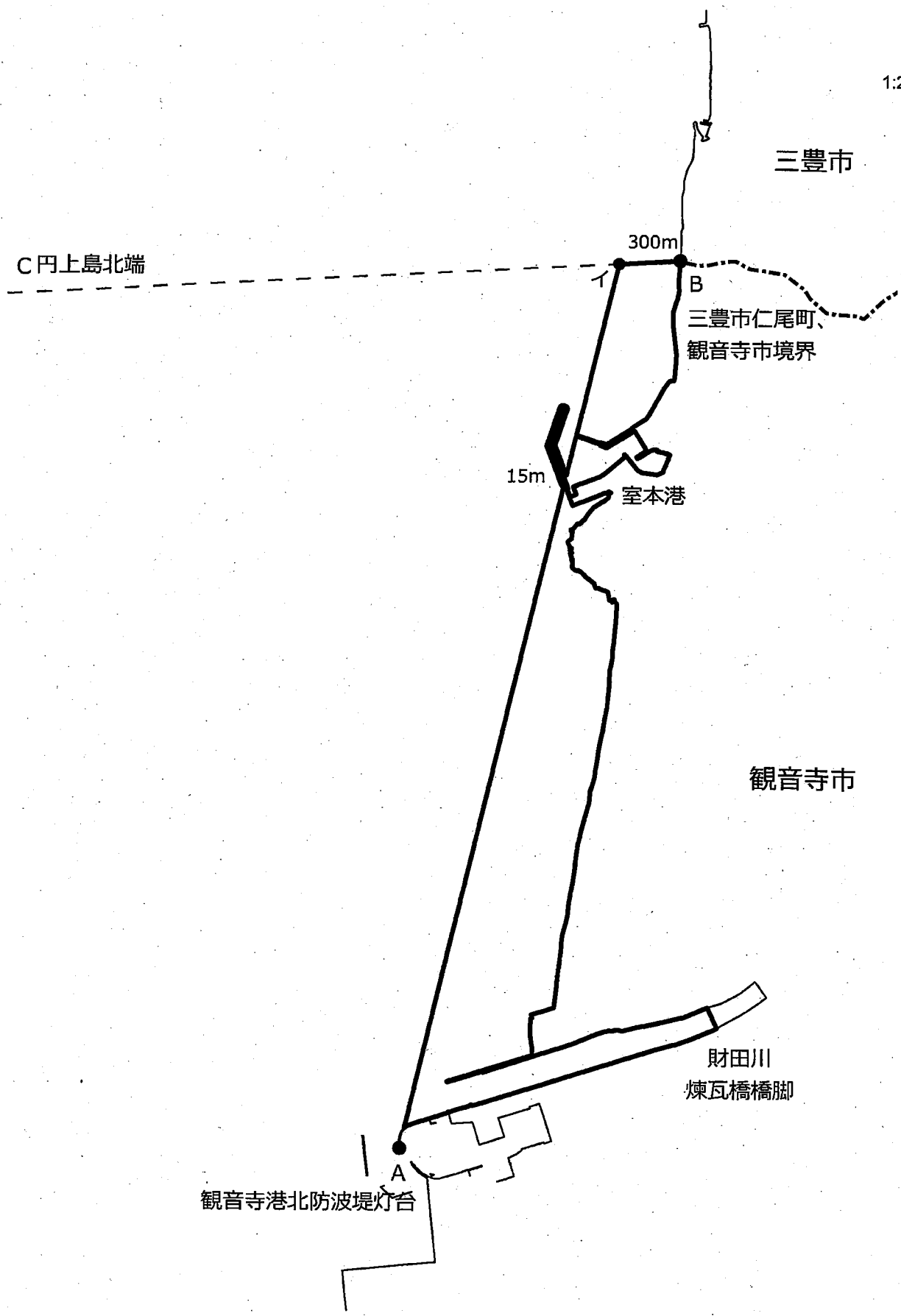
A
西原川尻から海岸沿い
南西へ200mのところ

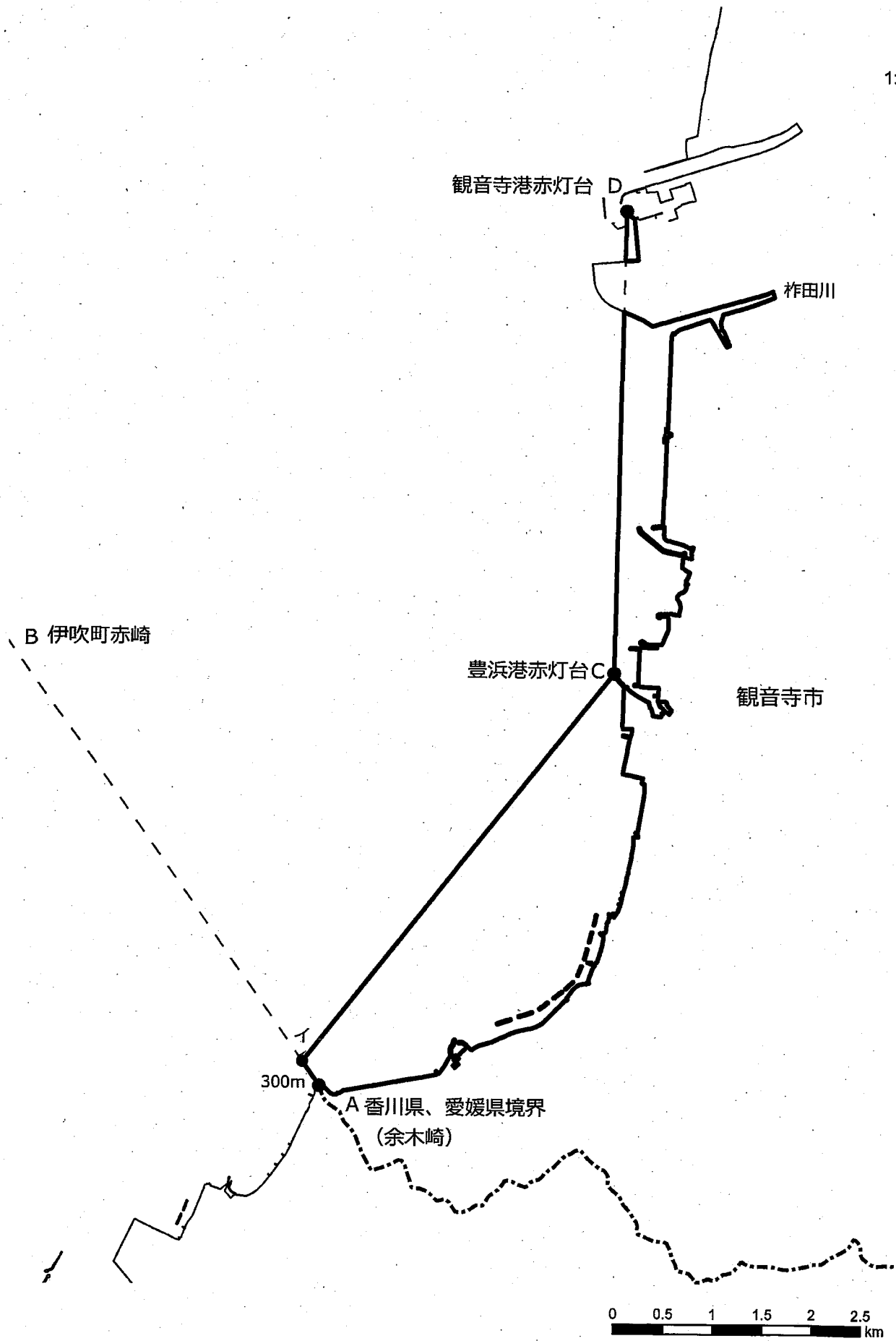
B 箕浦漁港東防波堤基部

観音寺市


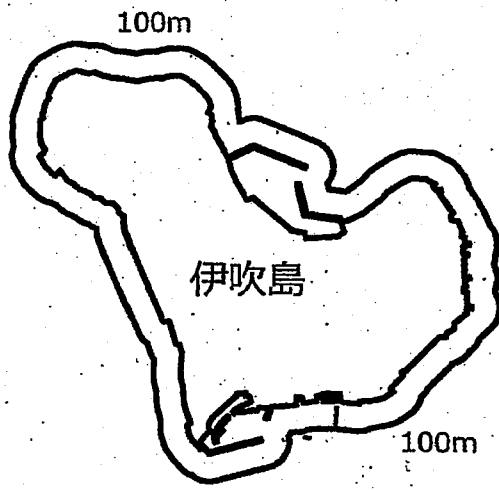


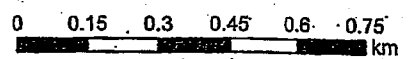
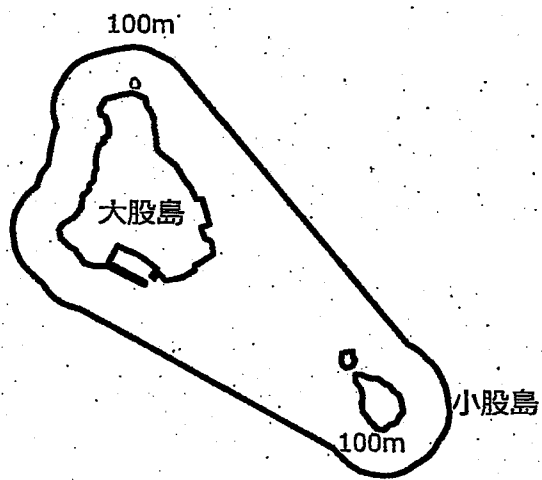
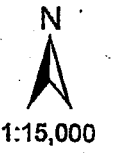




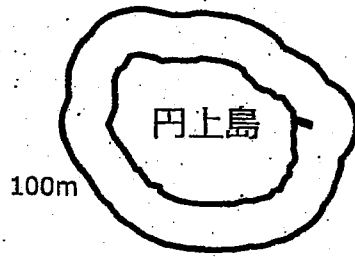


共第117号






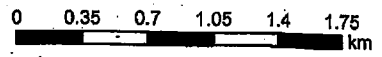
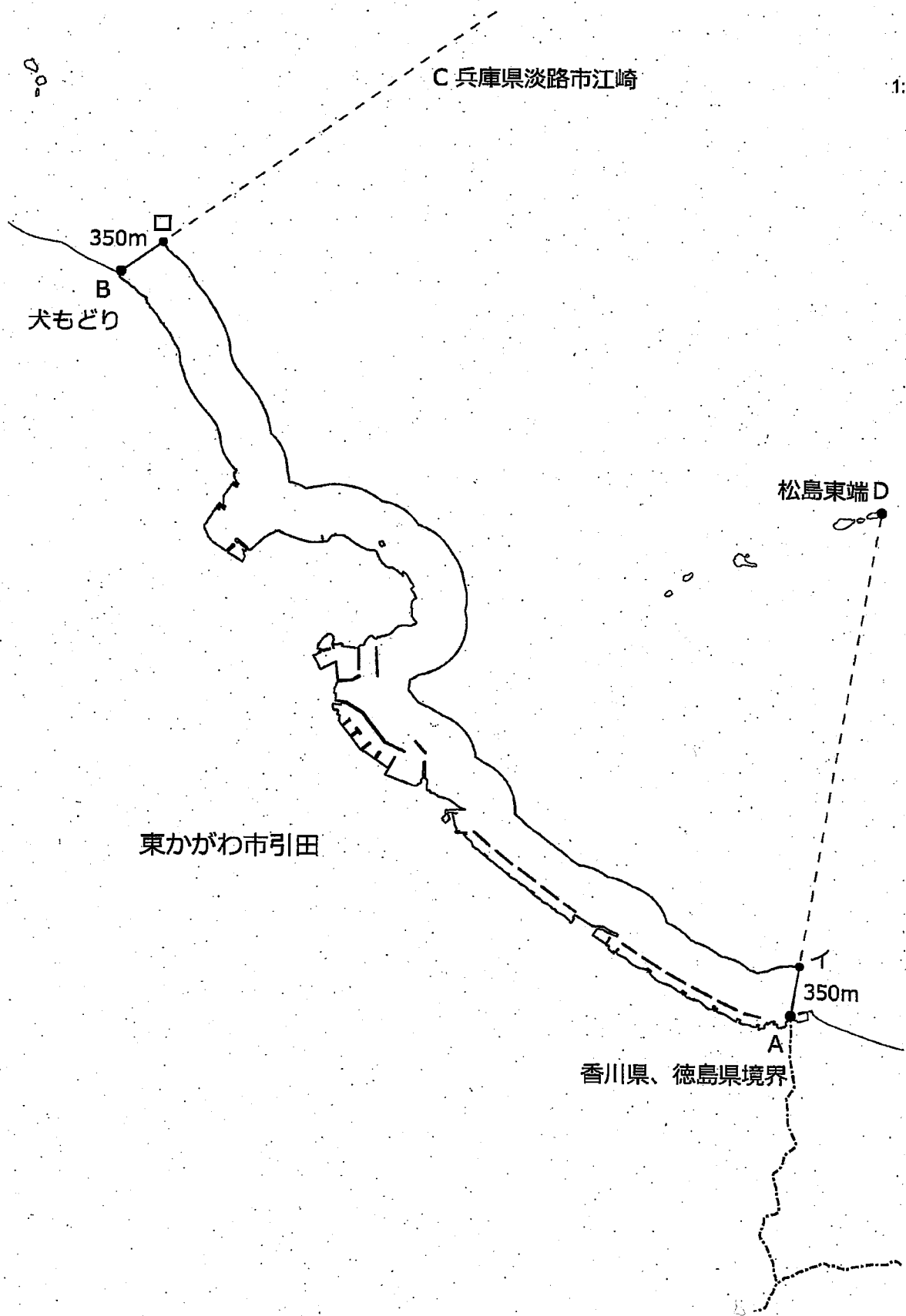

共第119号



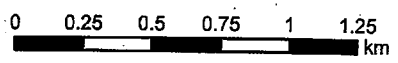
○
オンゴー岩



共第201号

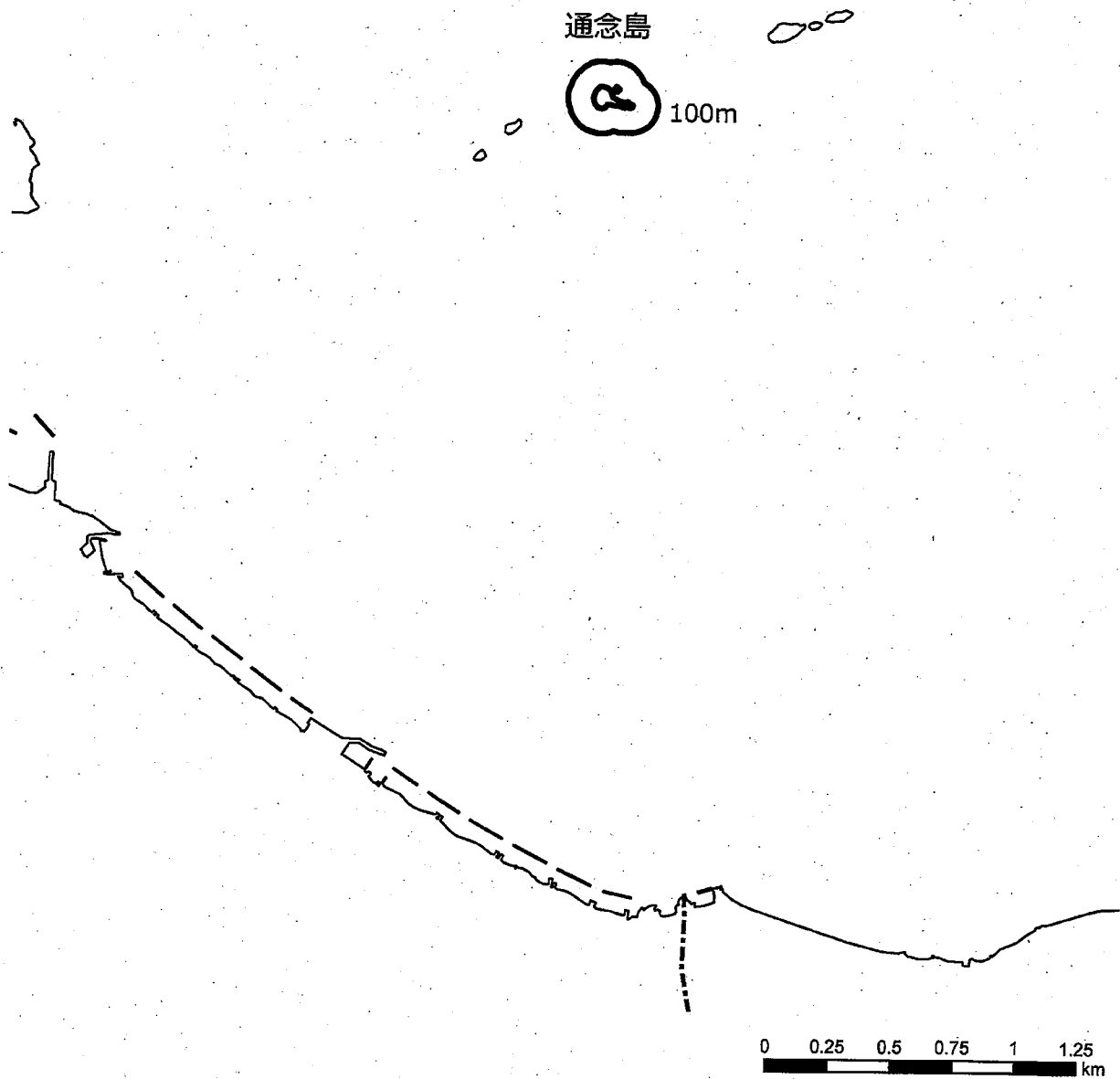


松島 100m

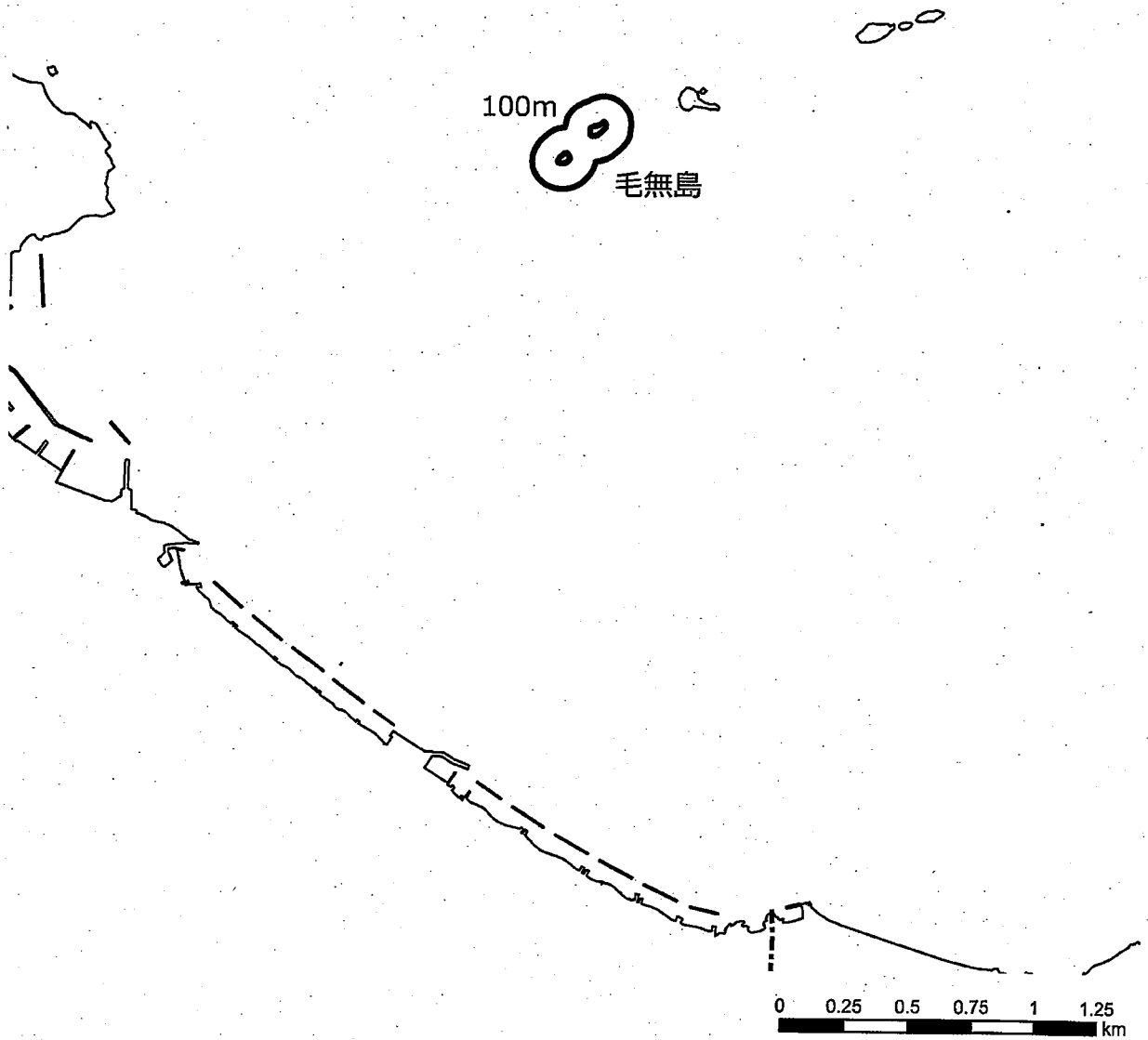


共第203号

N
1:25,000



共第204号



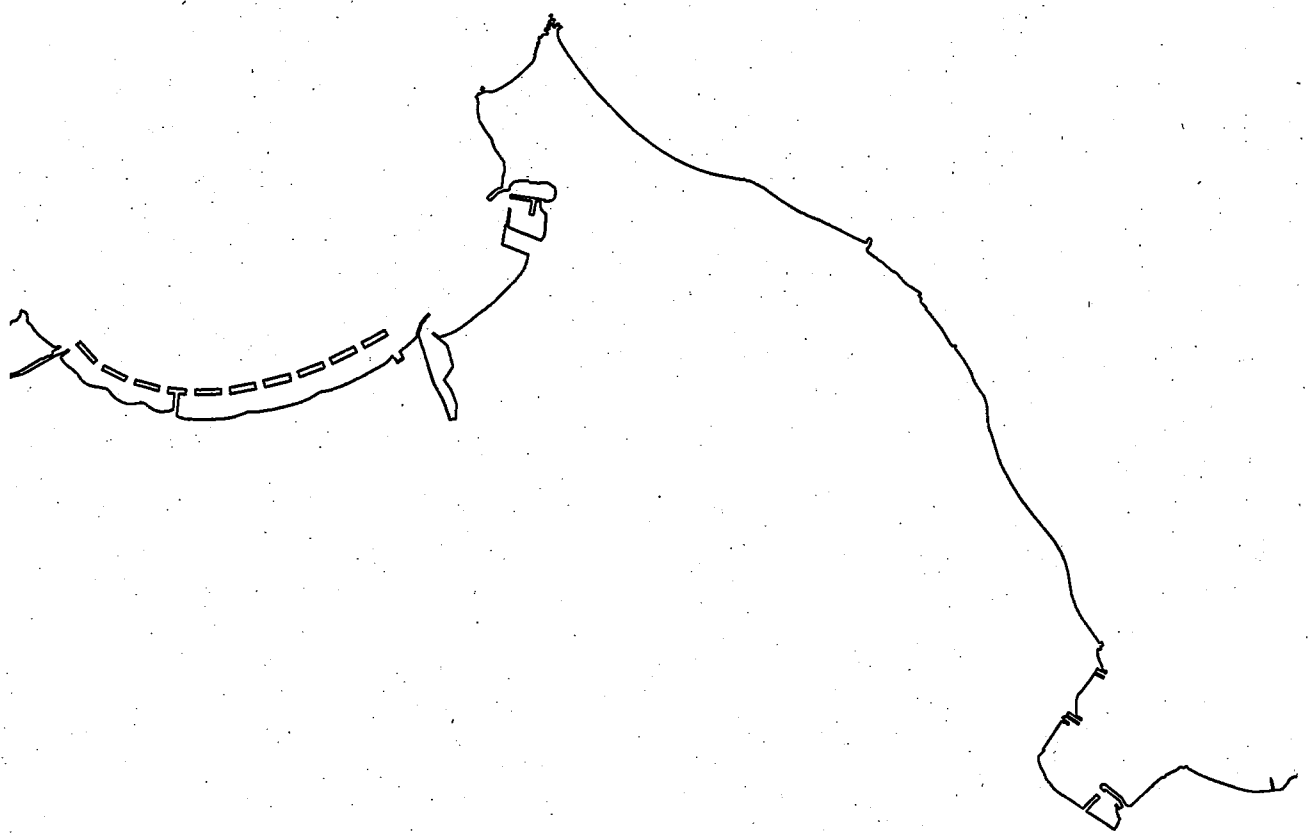
共第205号

N
1:25,000

D

100m

双子島



0 0.25 0.5 0.75 1 1.25 km

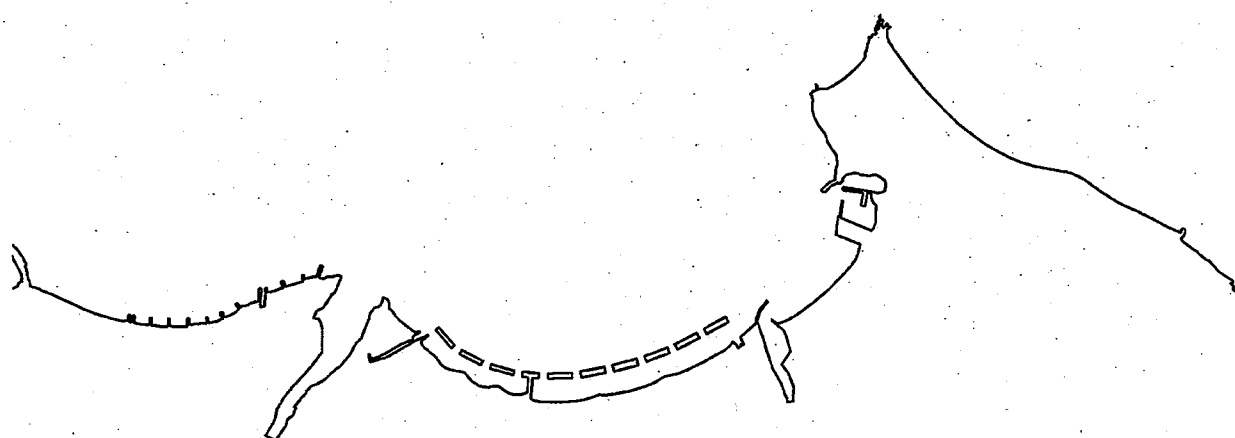
共第206号

N
1:25,000

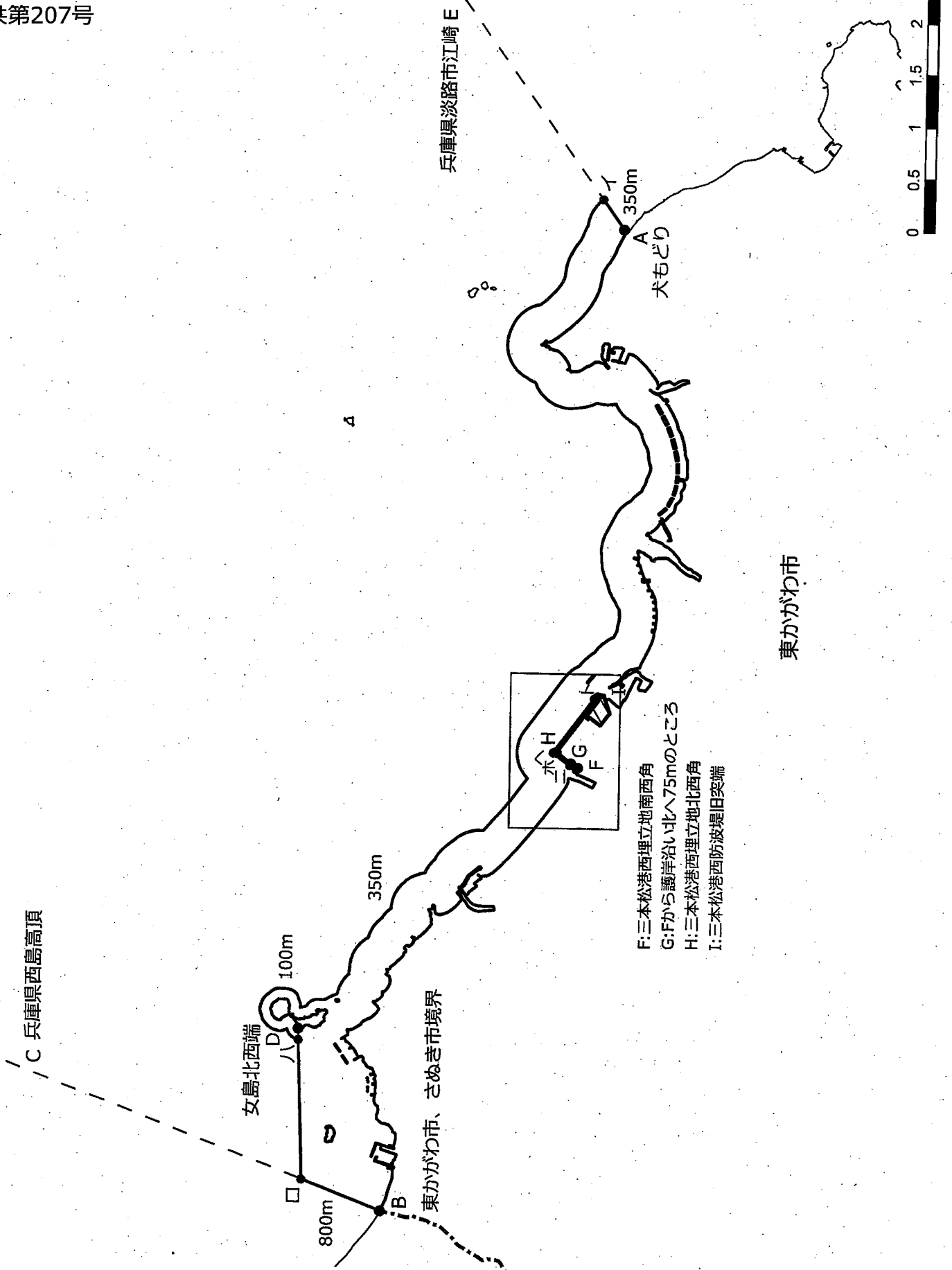
100m



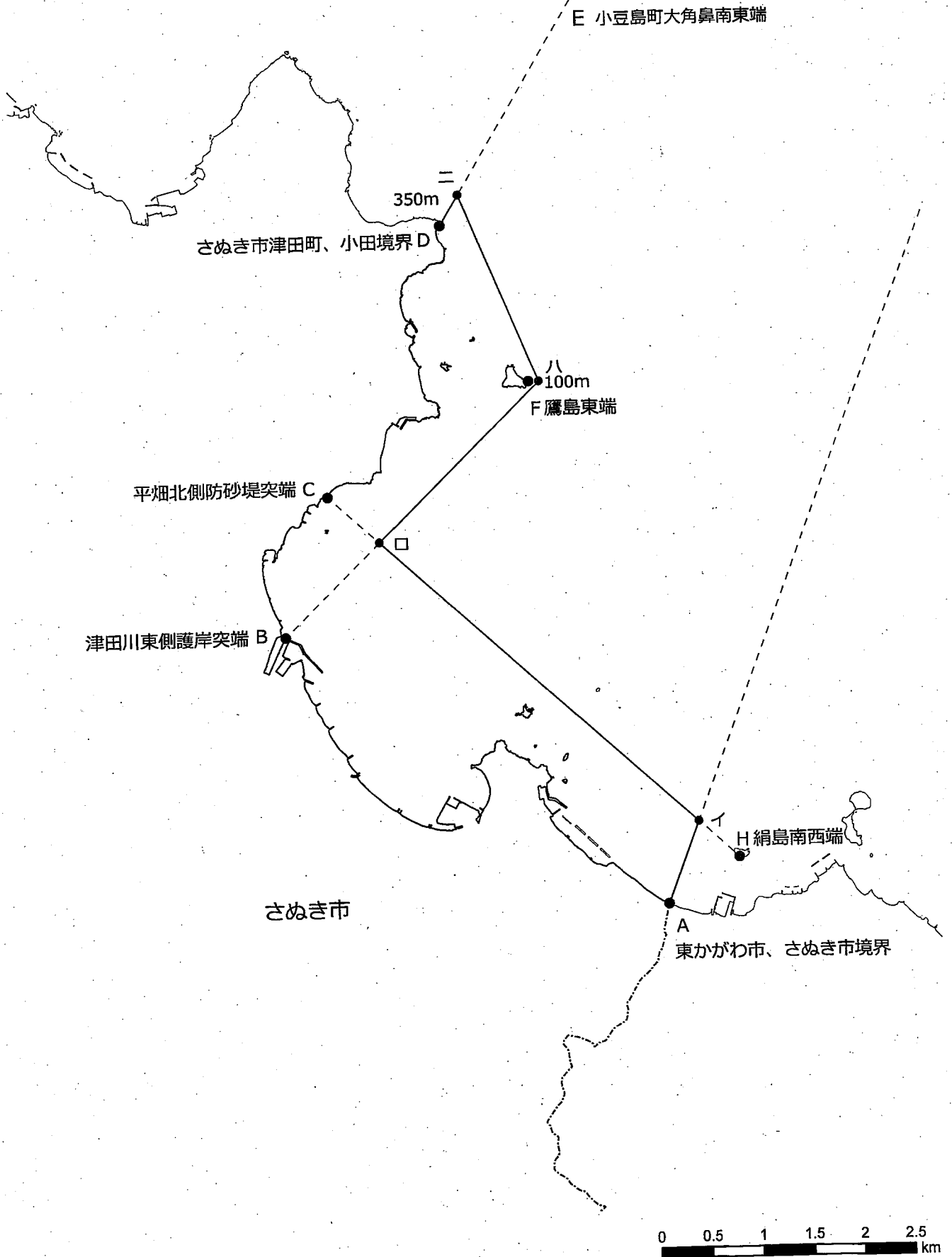
一ツ島



0 0.25 0.5 0.75 1 1.25 km

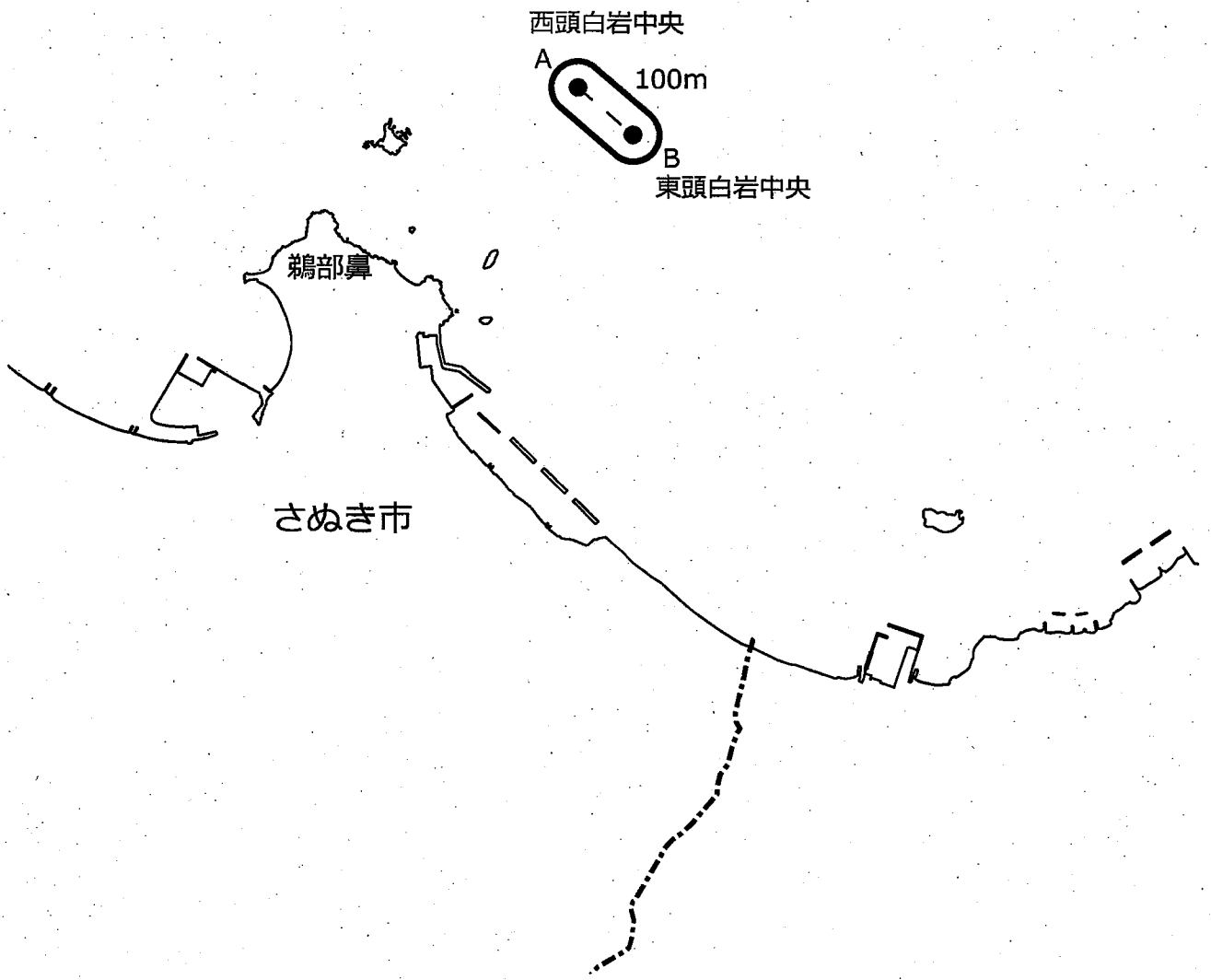


- F: 三本松港西埋立地南西角
- G: Fから護岸沿い北へ75mのところ
- H: 三本松港西埋立地北西角
- I: 三本松港西防波堤旧突端



共第209号


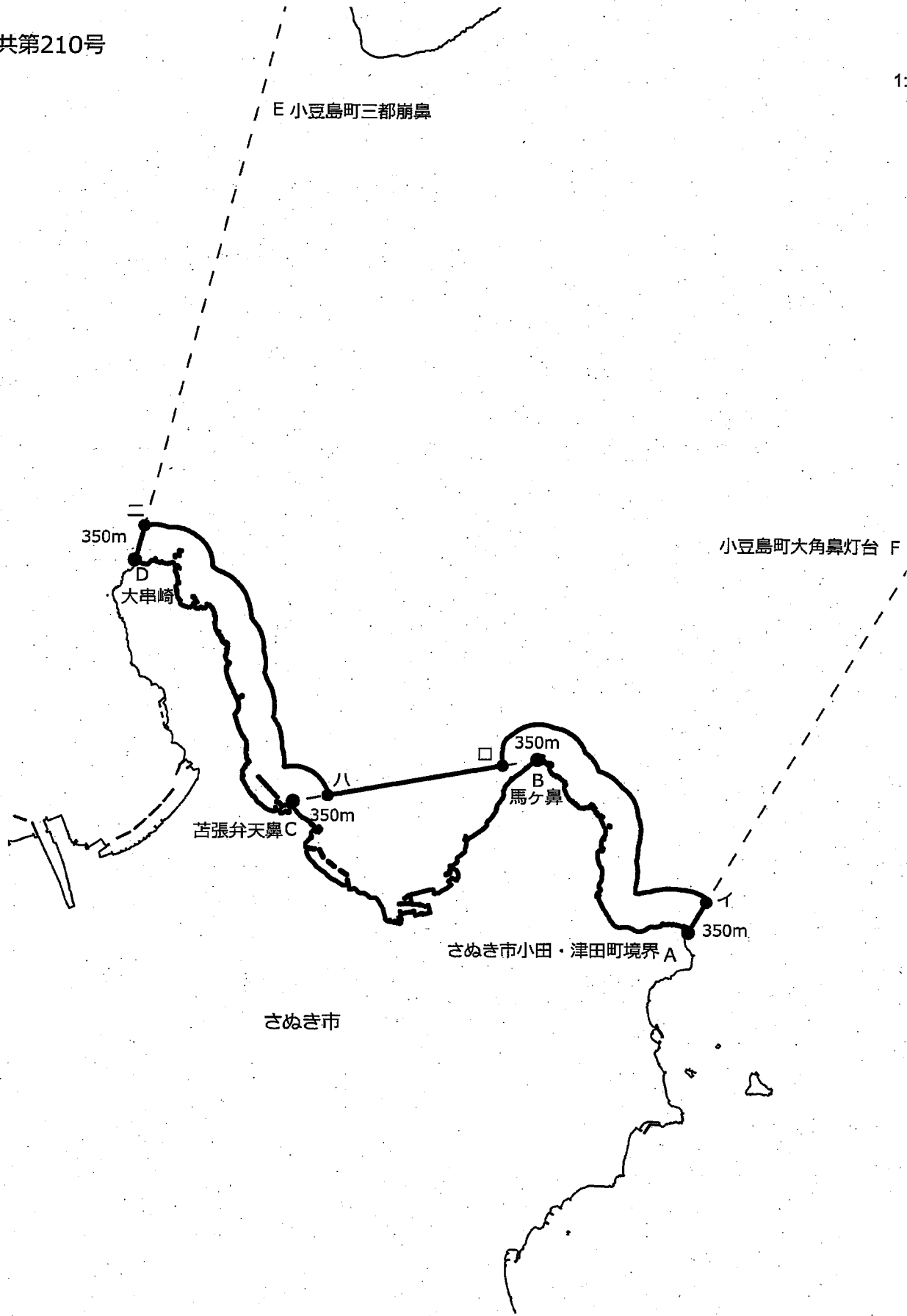
N
1:25,000



0 0.25 0.5 0.75 1 1.25 km

共第210号

N
1:50,000



共第211号



G 小豆島町崩鼻

E 庵治町高島北端
F 高島北の高頂

庵治町平谷鼻 D
200m

庵治町太鼓鼻東端 C
200m

A 大串崎
350m

高松市

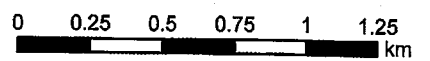
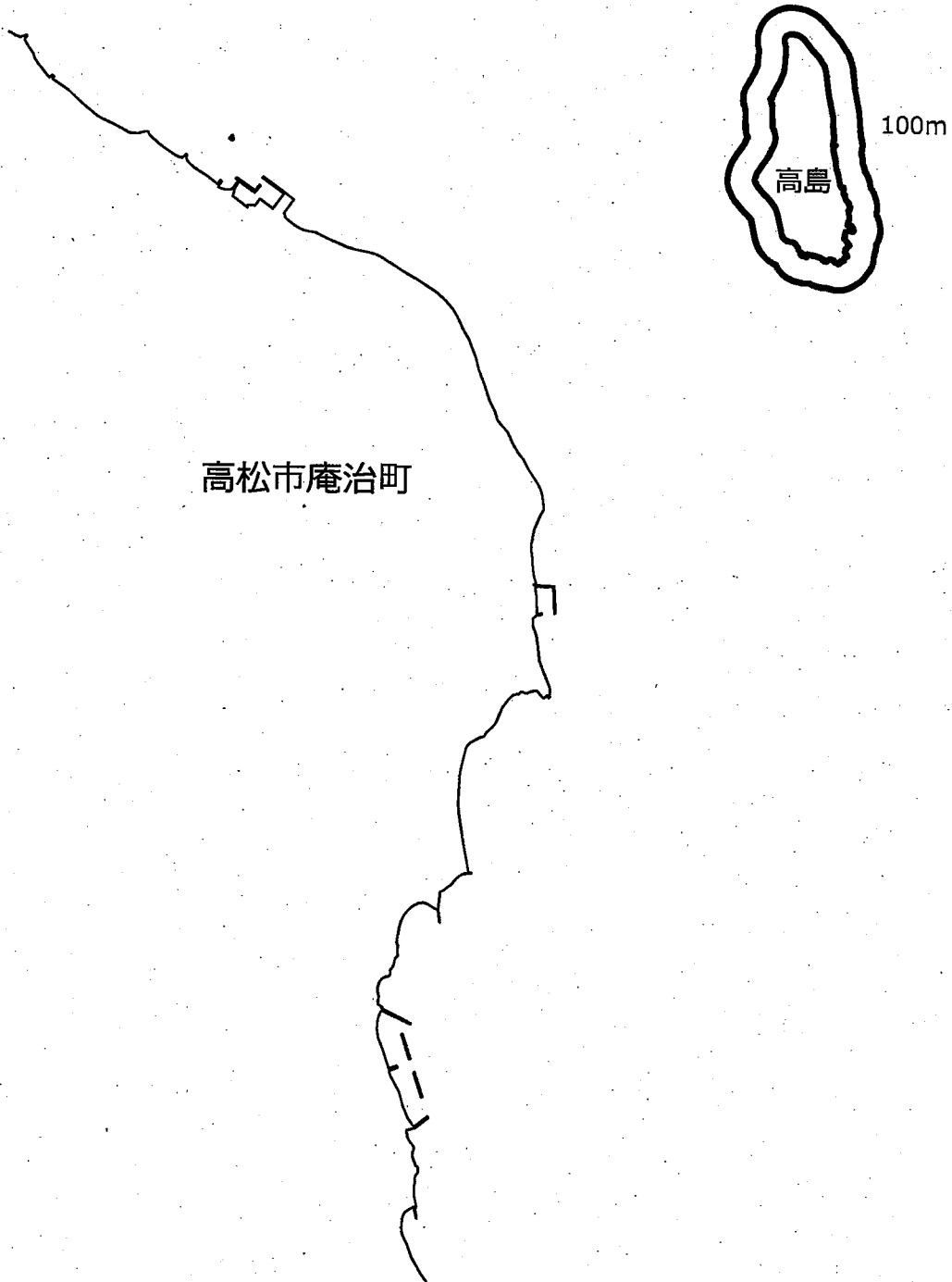
B 小串崎北端
100m


H 白方
大水門東端

さぬき市

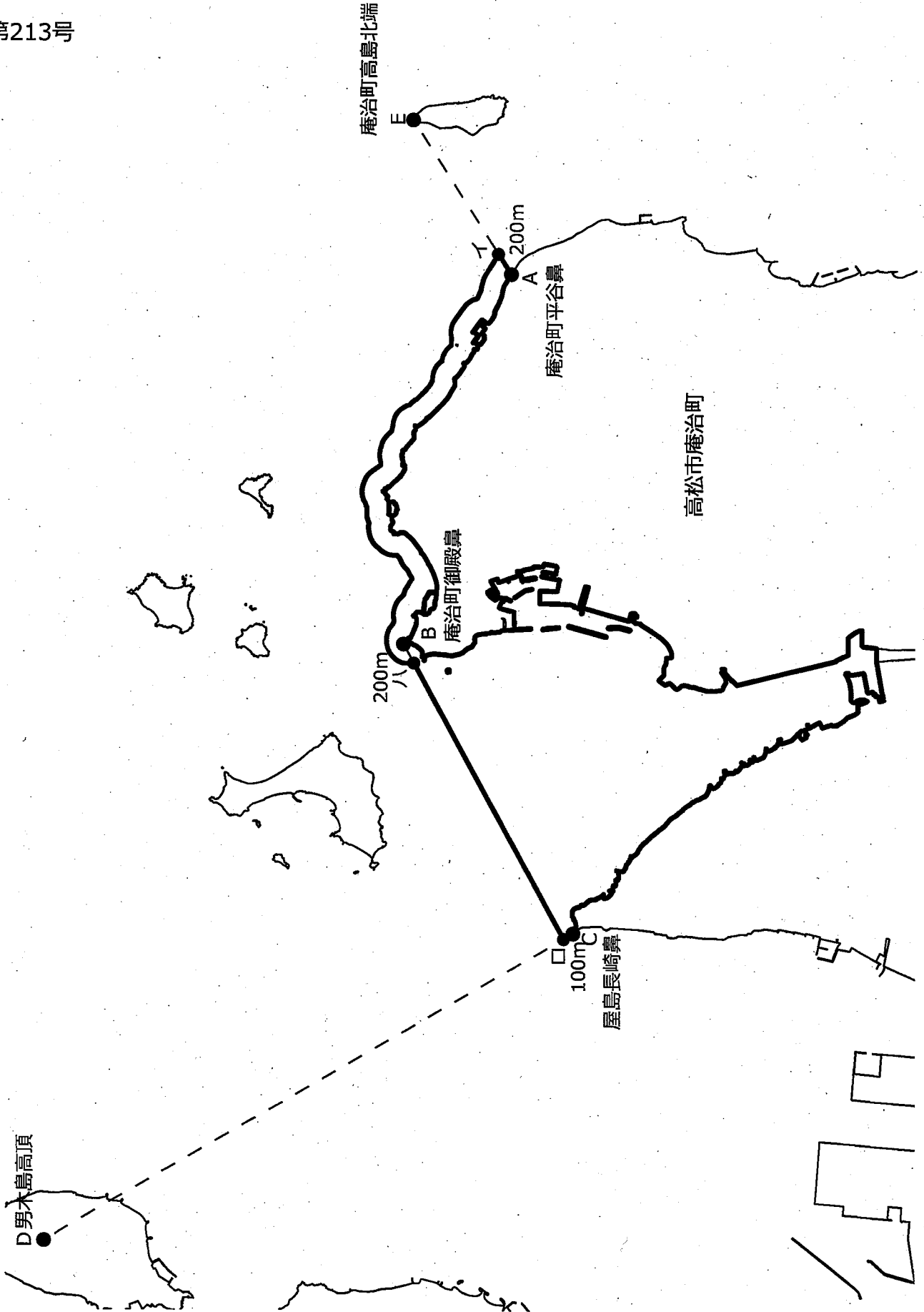
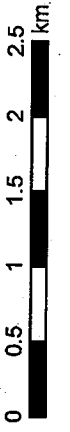


共第212号


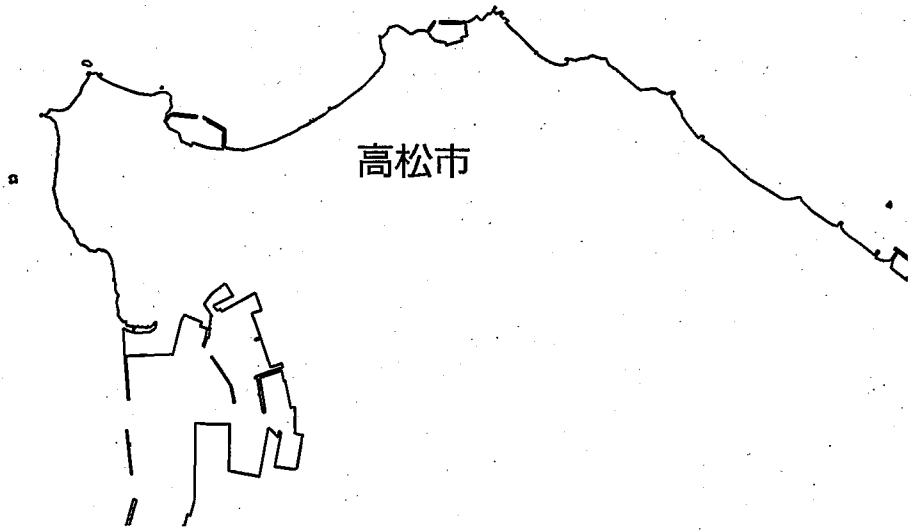
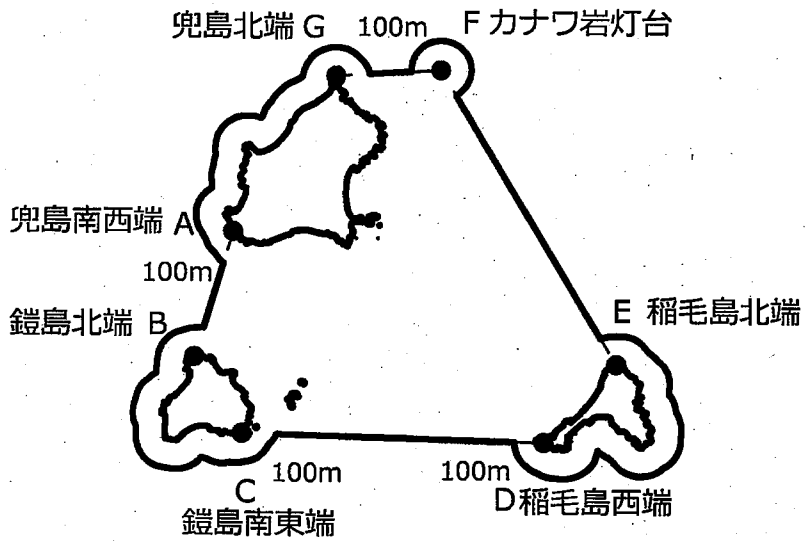




共第213号



高松市庵治町



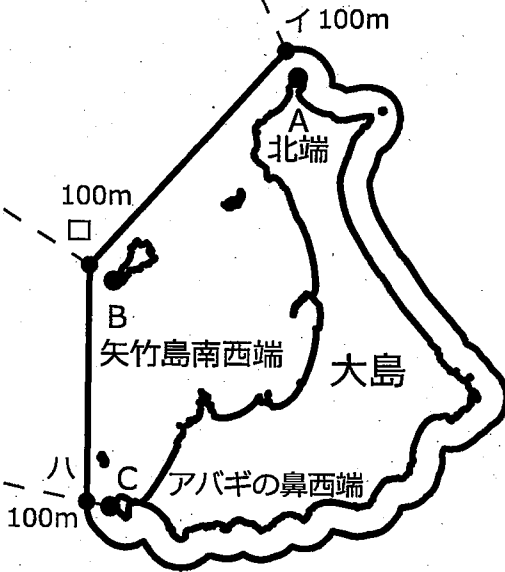
共第215号

F 土庄町豊島礼田崎

N
1:25,000

E 男木島高頂

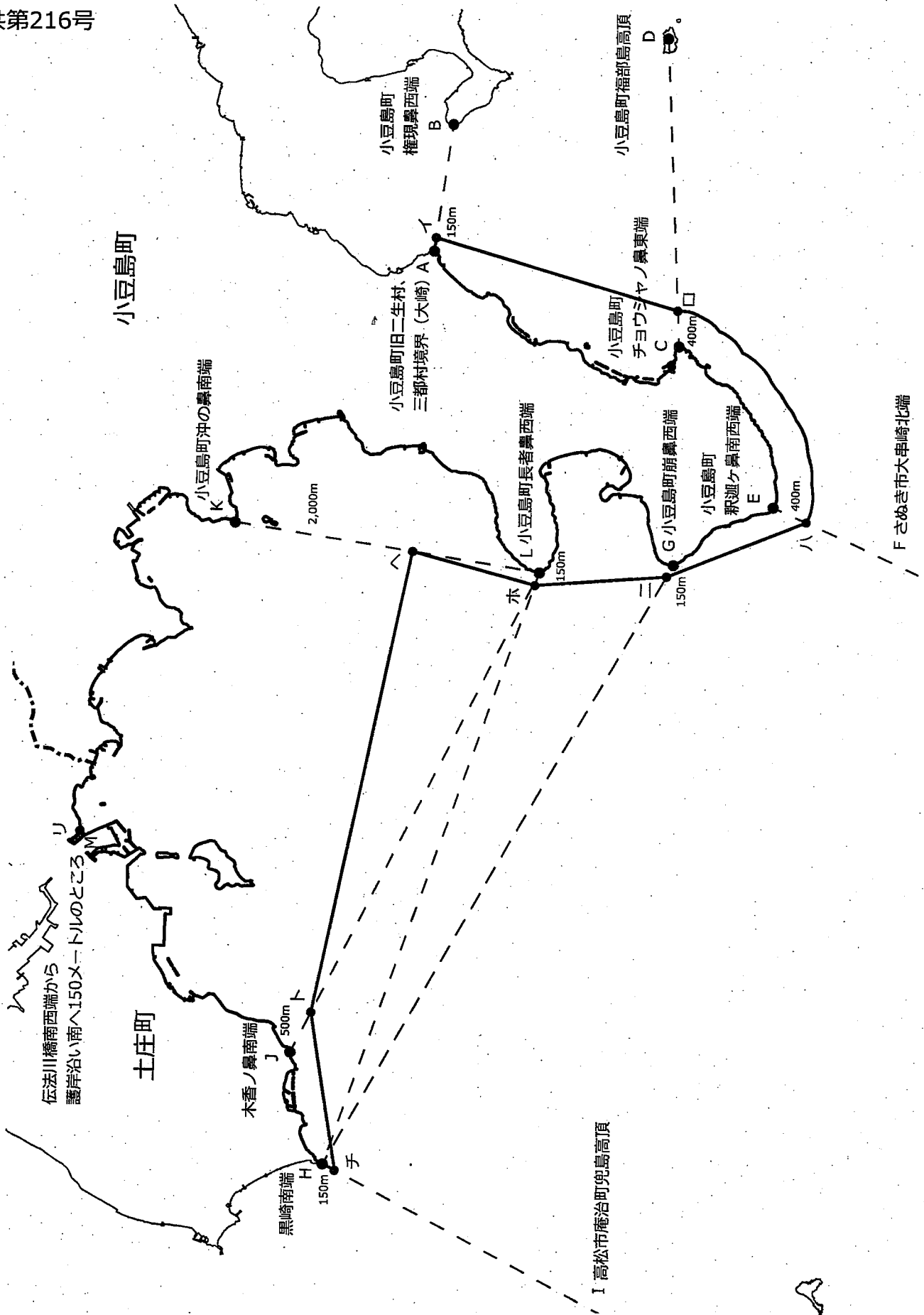
D 女木島北端

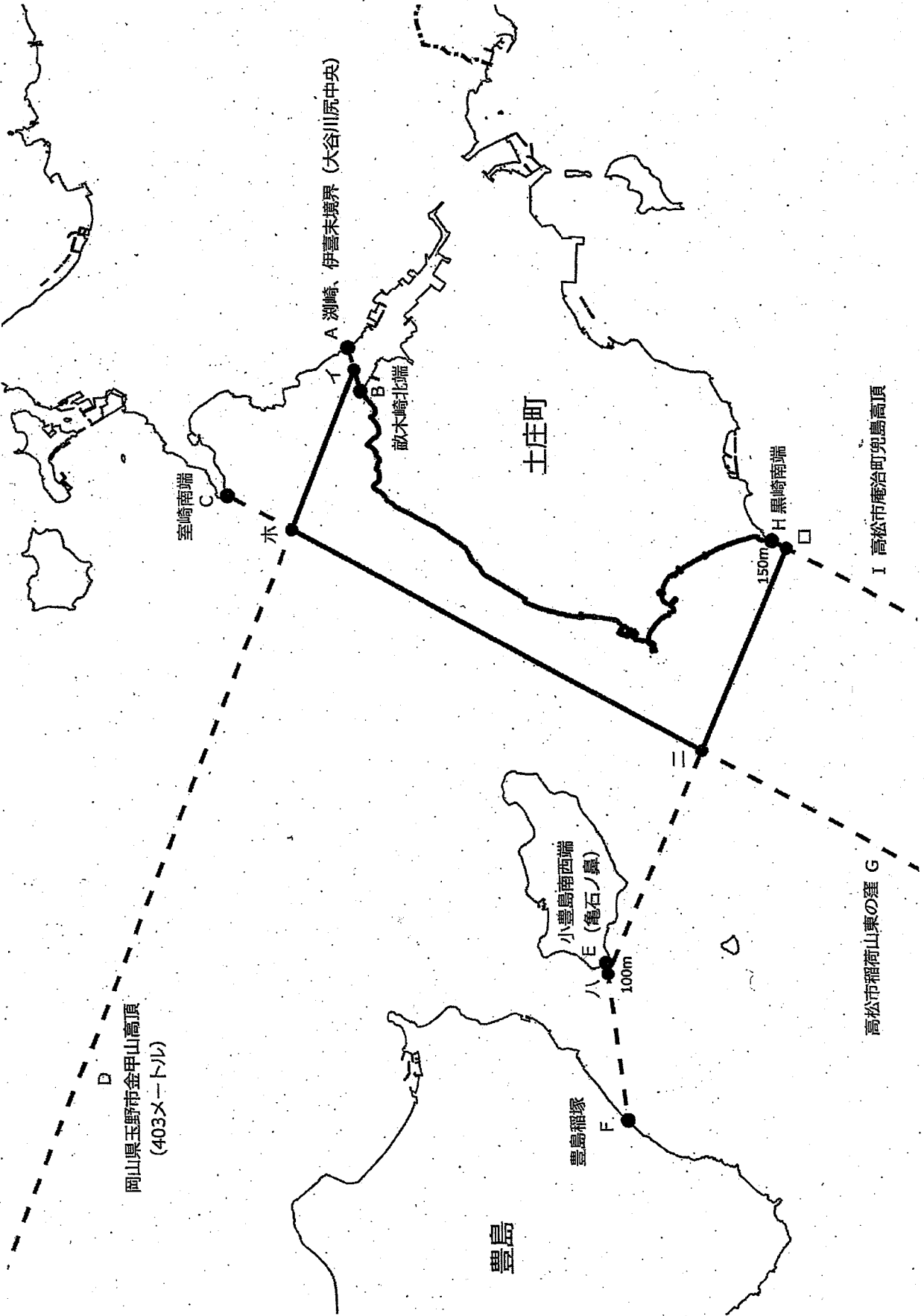



0 0.25 0.5 0.75 1 1.25 km



共第216号





D
岡山県玉野市金甲山高頂
(403メートル)

A 洲崎、伊喜未境界 (大谷川尻中央)

C
室崎南端

B
敵木崎北端

土庄町

H
黒崎南端

I
高松市庵治町兜島高頂

E
小豊島南西端
(亀石ノ鼻)

F
豊島稲塚

豊島

G
高松市福荷山東の窪

150m

100m

水


二

共第218号





豊島

小豊島

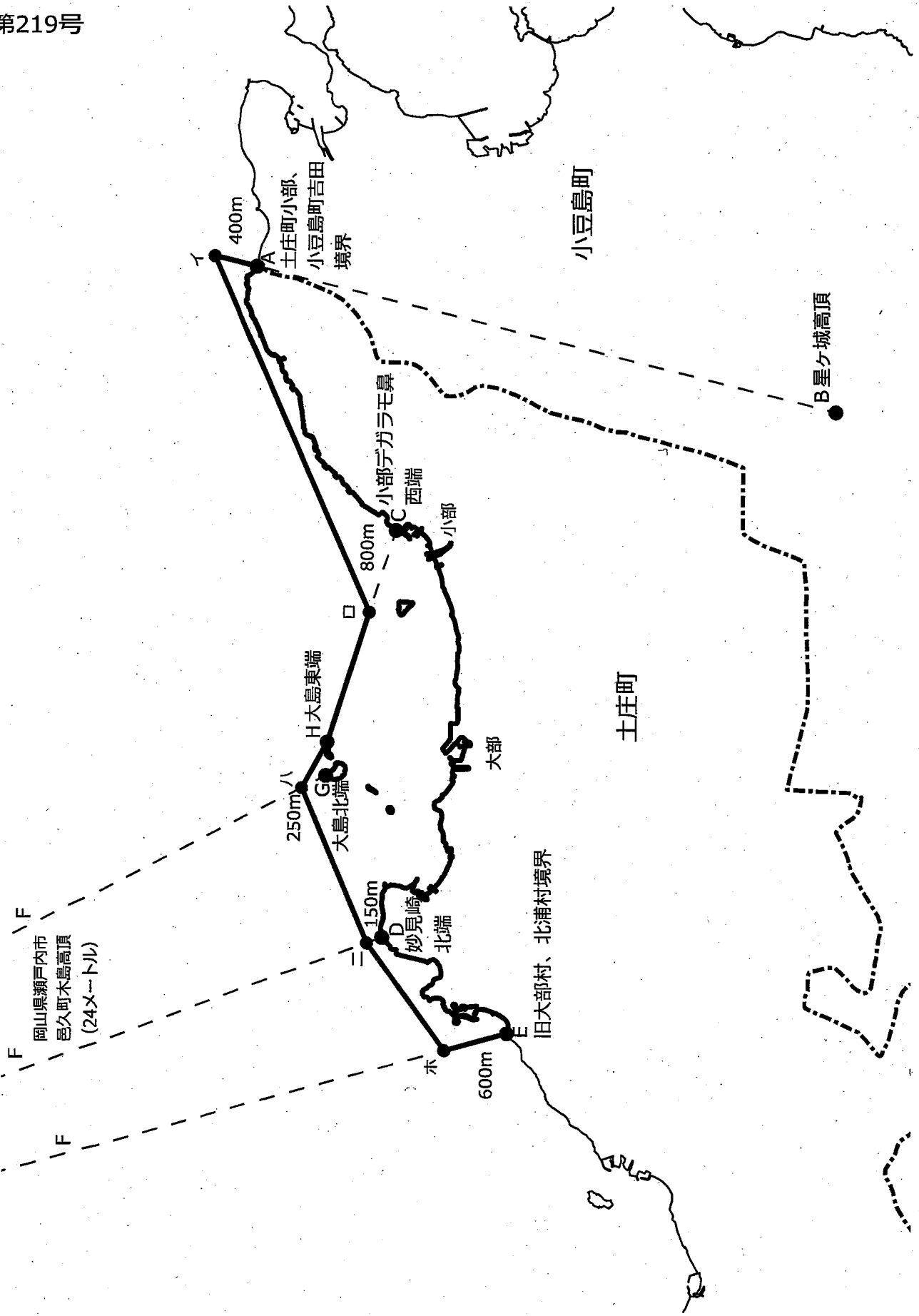


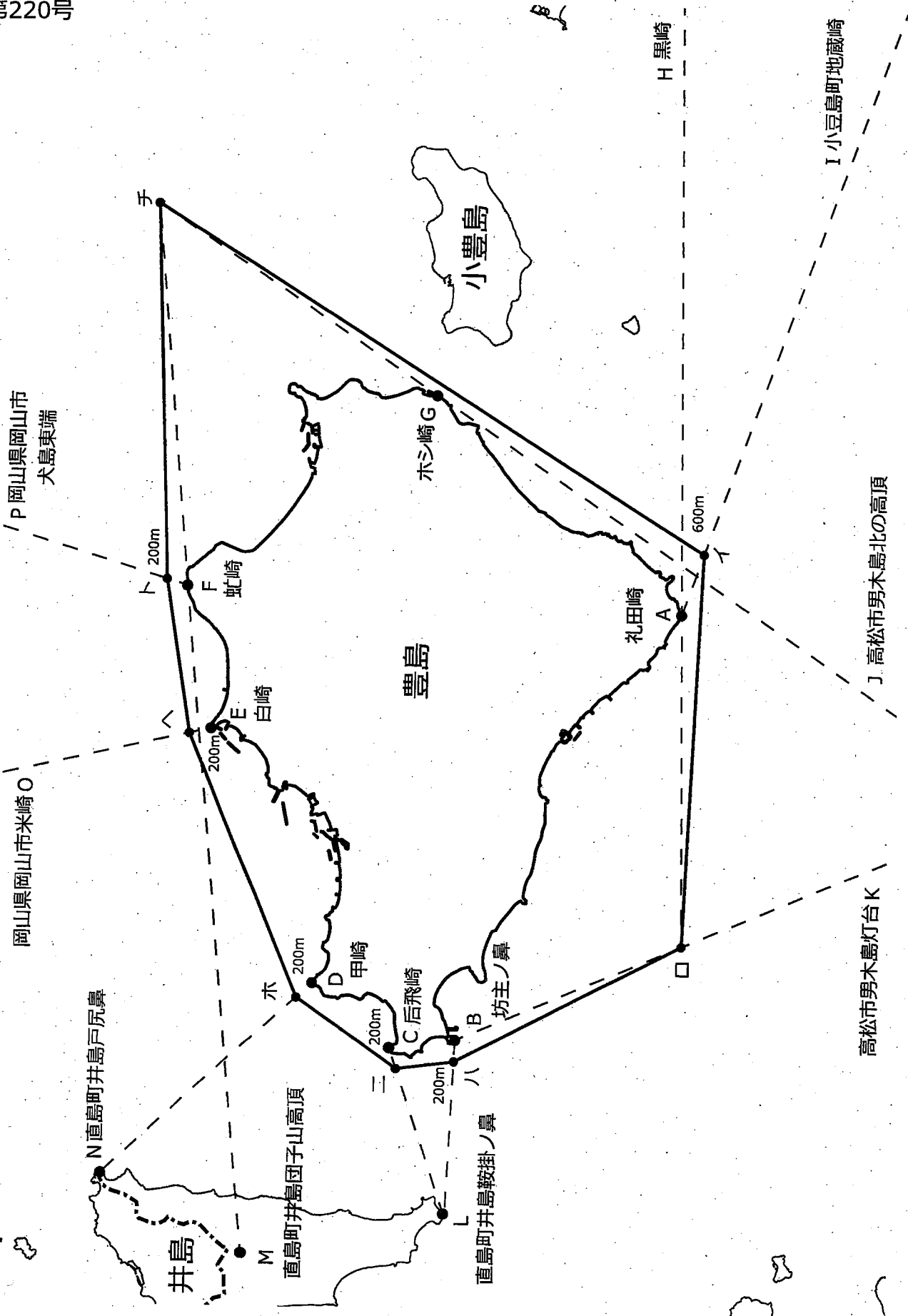
アワラ島





共第219号



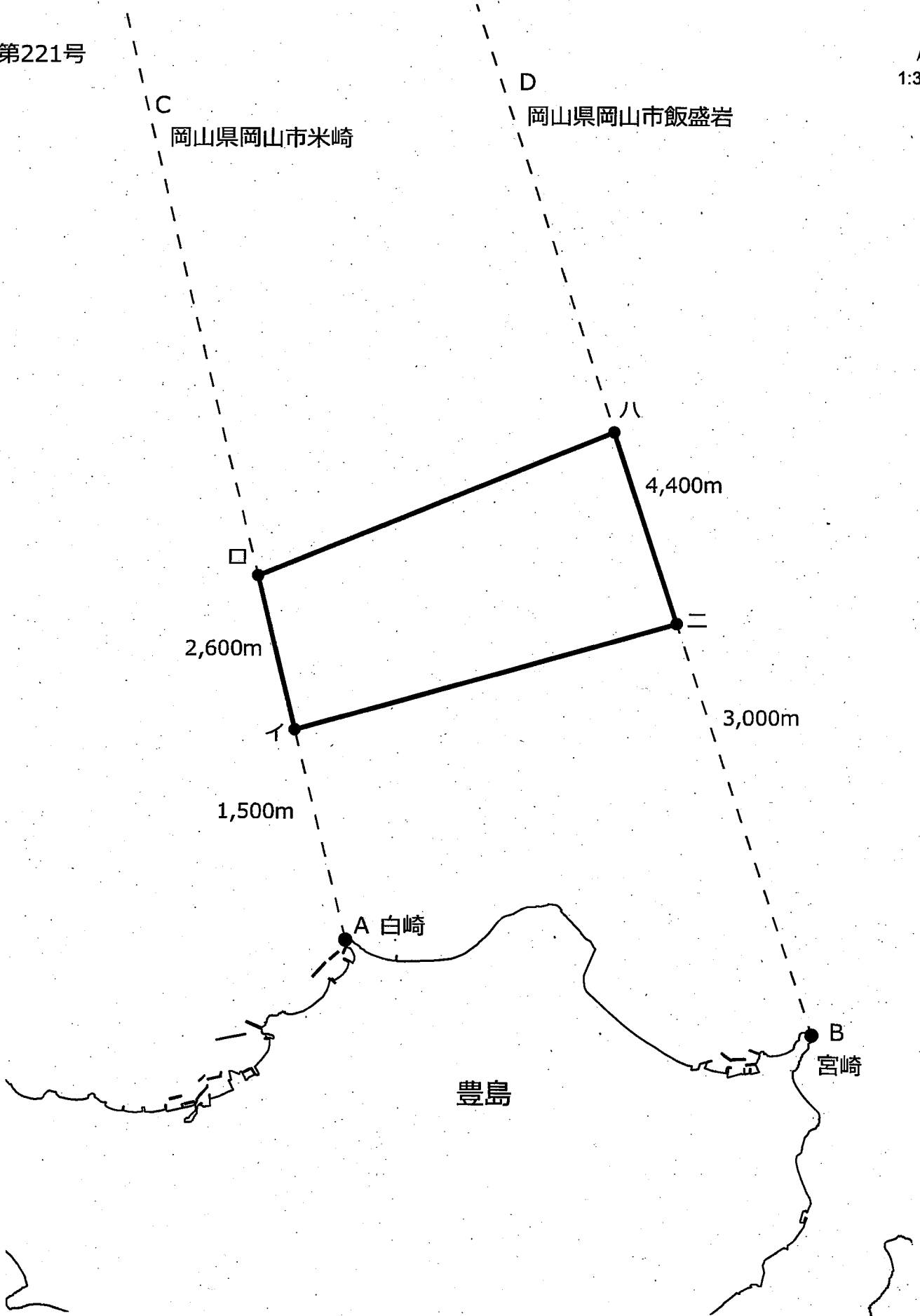


共第221号

N
1:35,000

C
岡山県岡山市米崎

D
岡山県岡山市飯盛岩



2,600m

4,400m

3,000m

1,500m

A 白崎

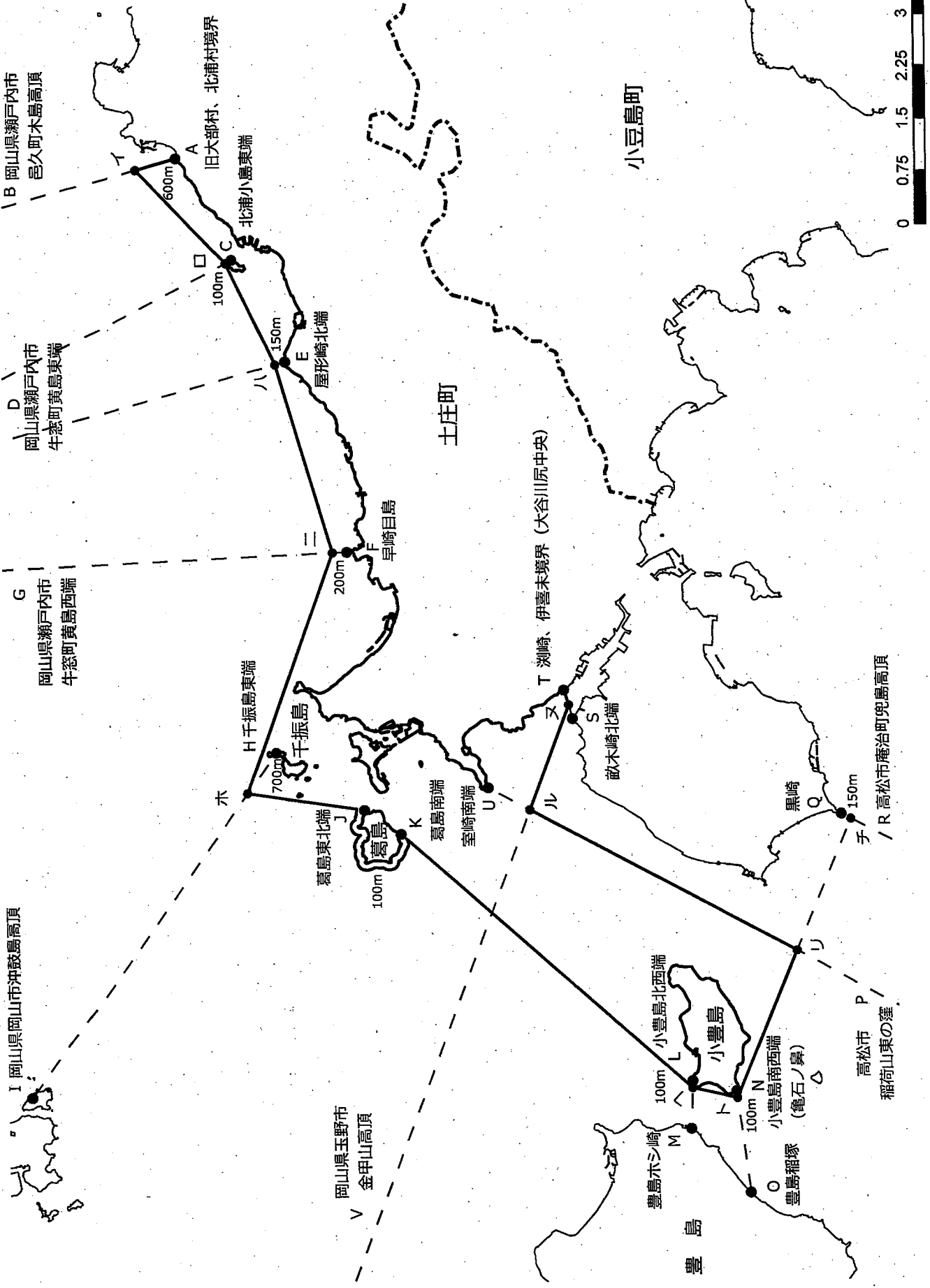
B 宮崎

豊島

0 0.35 0.7 1.05 1.4 1.75 km



共第222号



B 岡山県瀬戸内市
邑久町木島高頂

D 岡山県瀬戸内市
牛窓町黄島東端

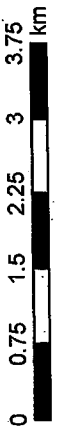
G 岡山県瀬戸内市
牛窓町黄島西端

I 岡山県岡山市沖鼓島高頂

V 岡山県玉野市
金甲山高頂

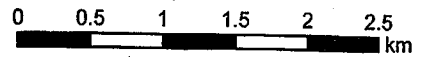
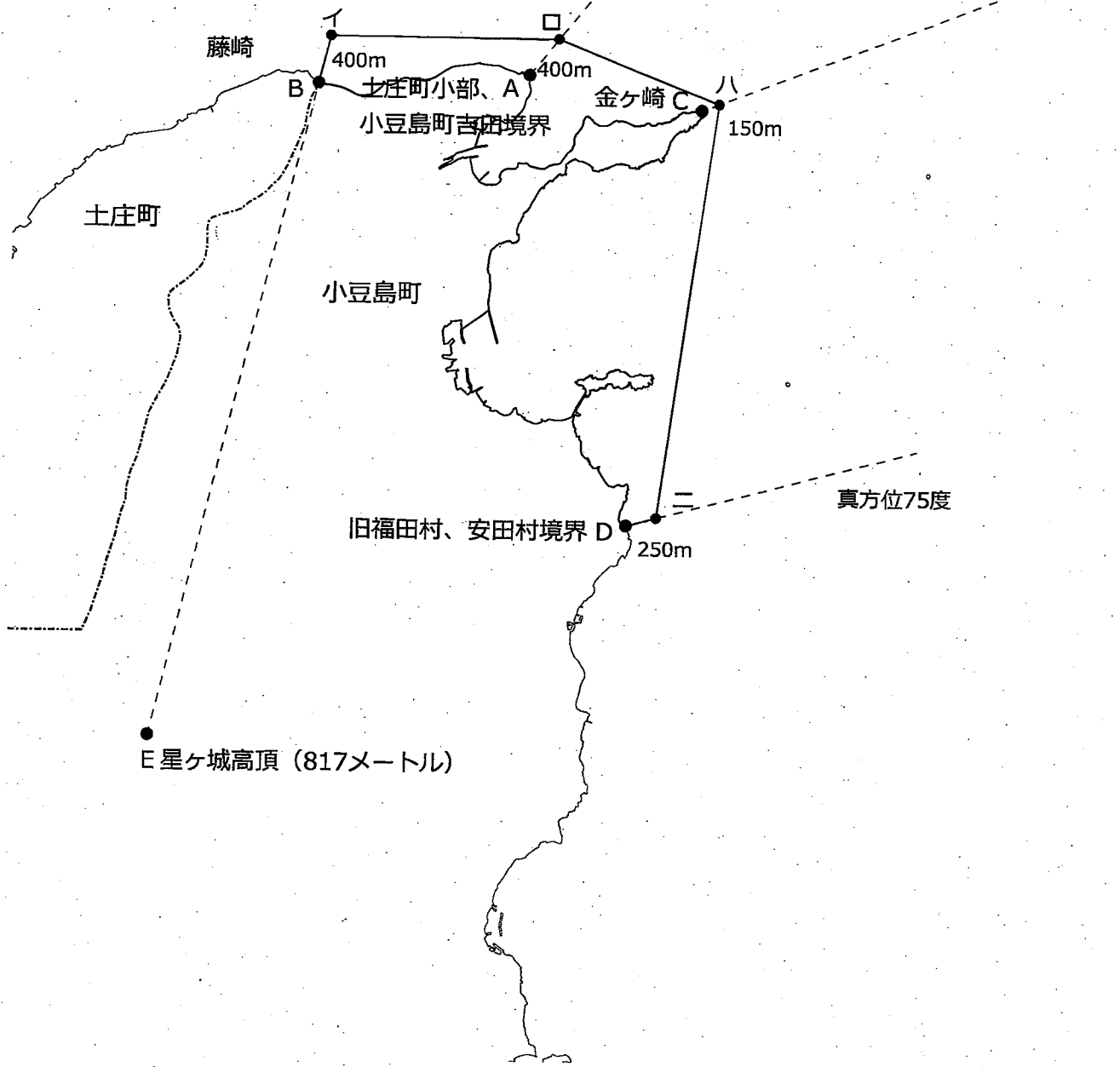
R 高松市庵治町兜島高頂


P 高松市
稲荷山東の窪



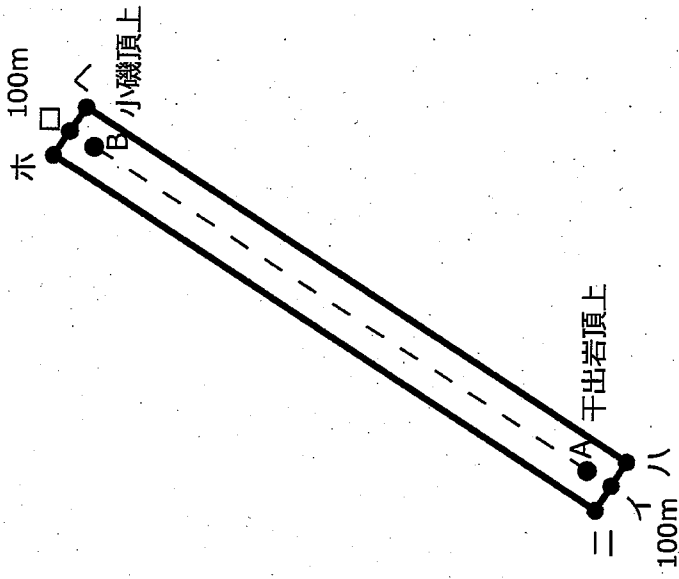
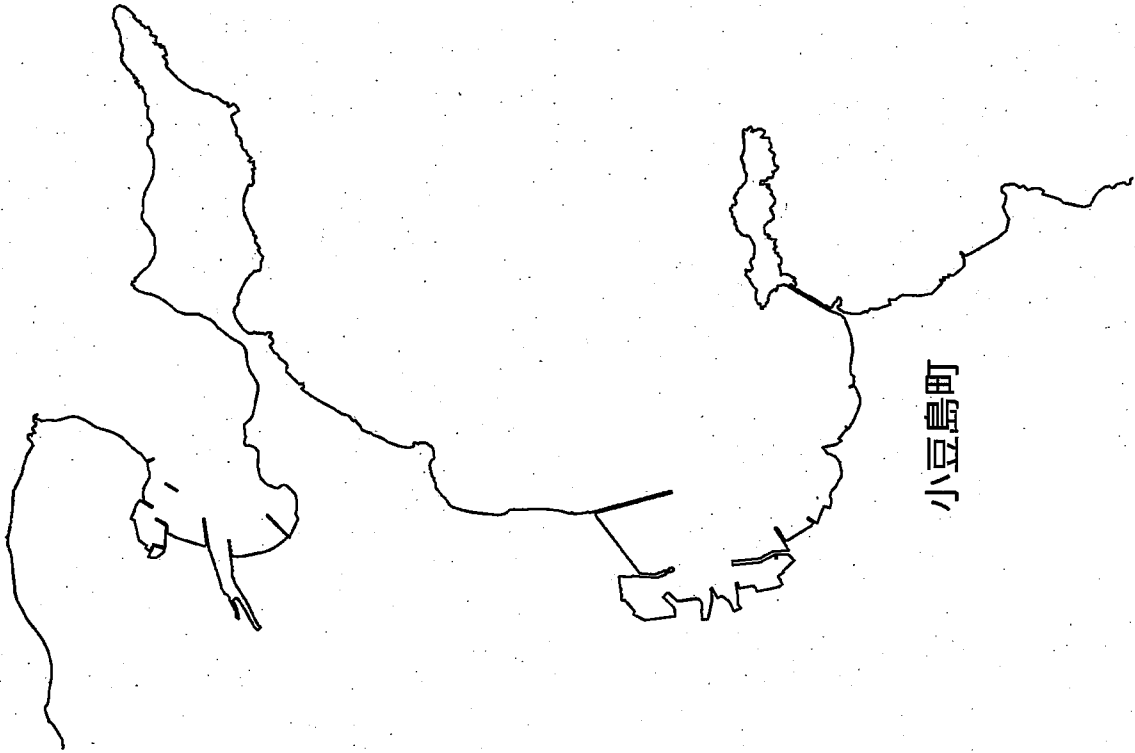
兵庫県姫路市 F
家島町院下島高頂

兵庫県姫路市 G
家島町松島高頂





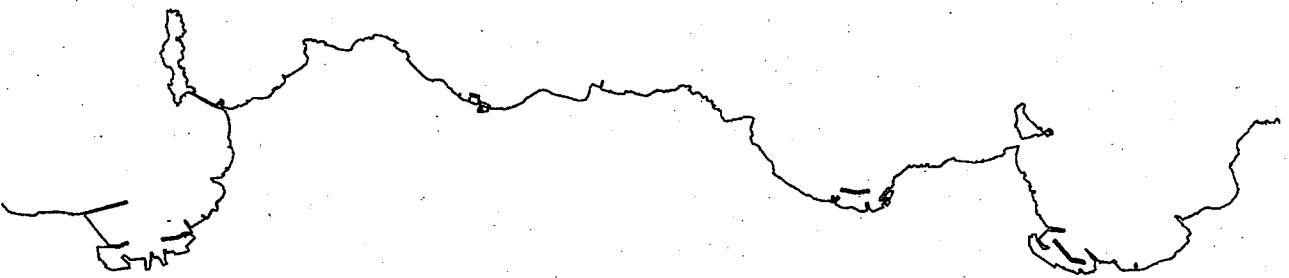
共第224号



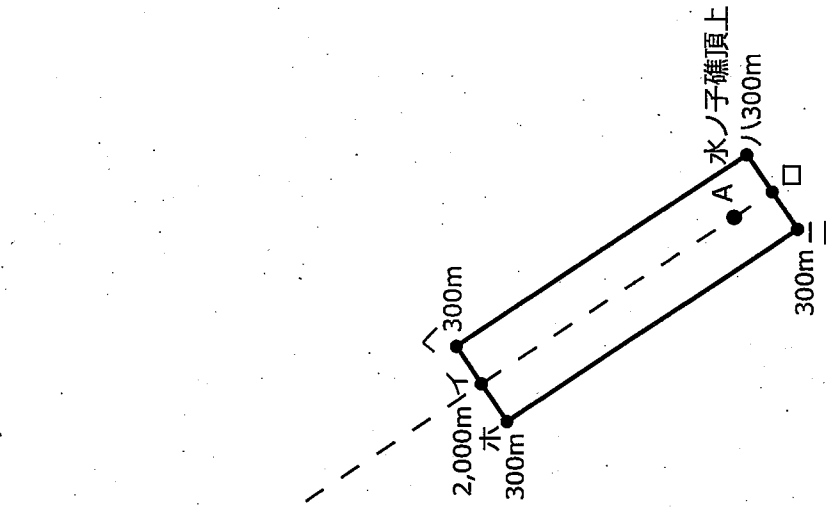


1:50,000

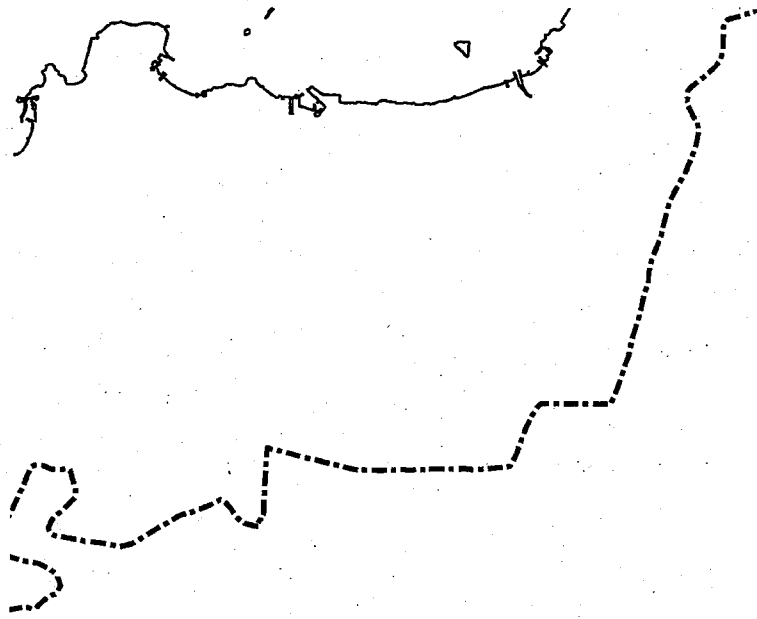
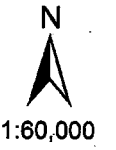
共第225号



B 干出岩


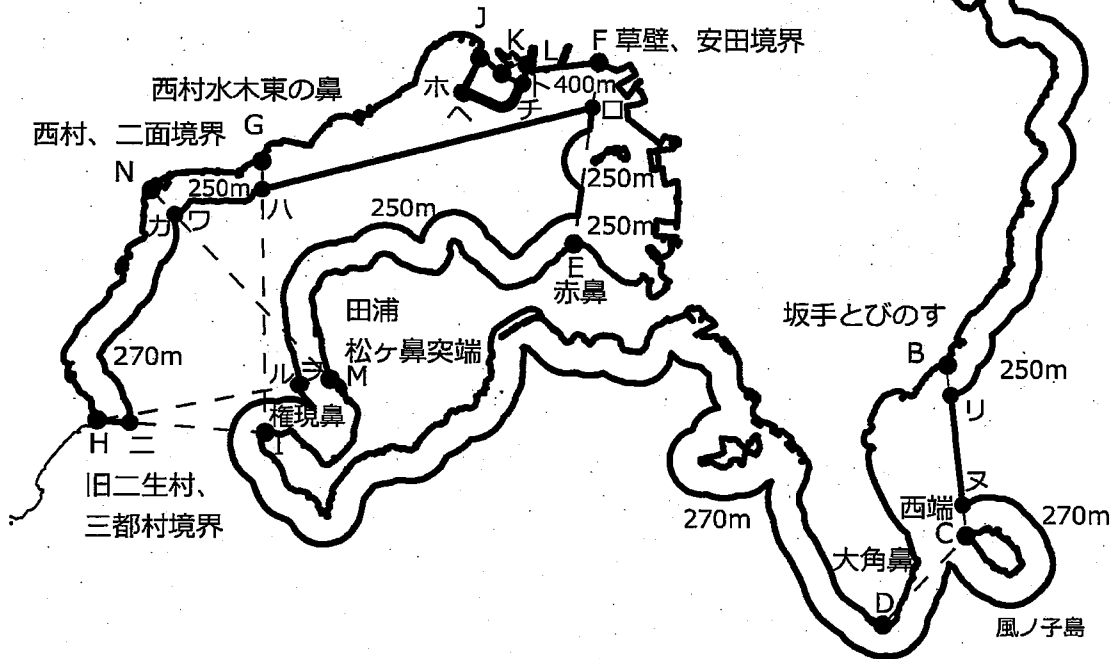


共第226号


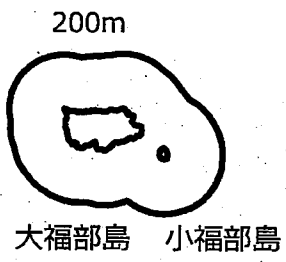



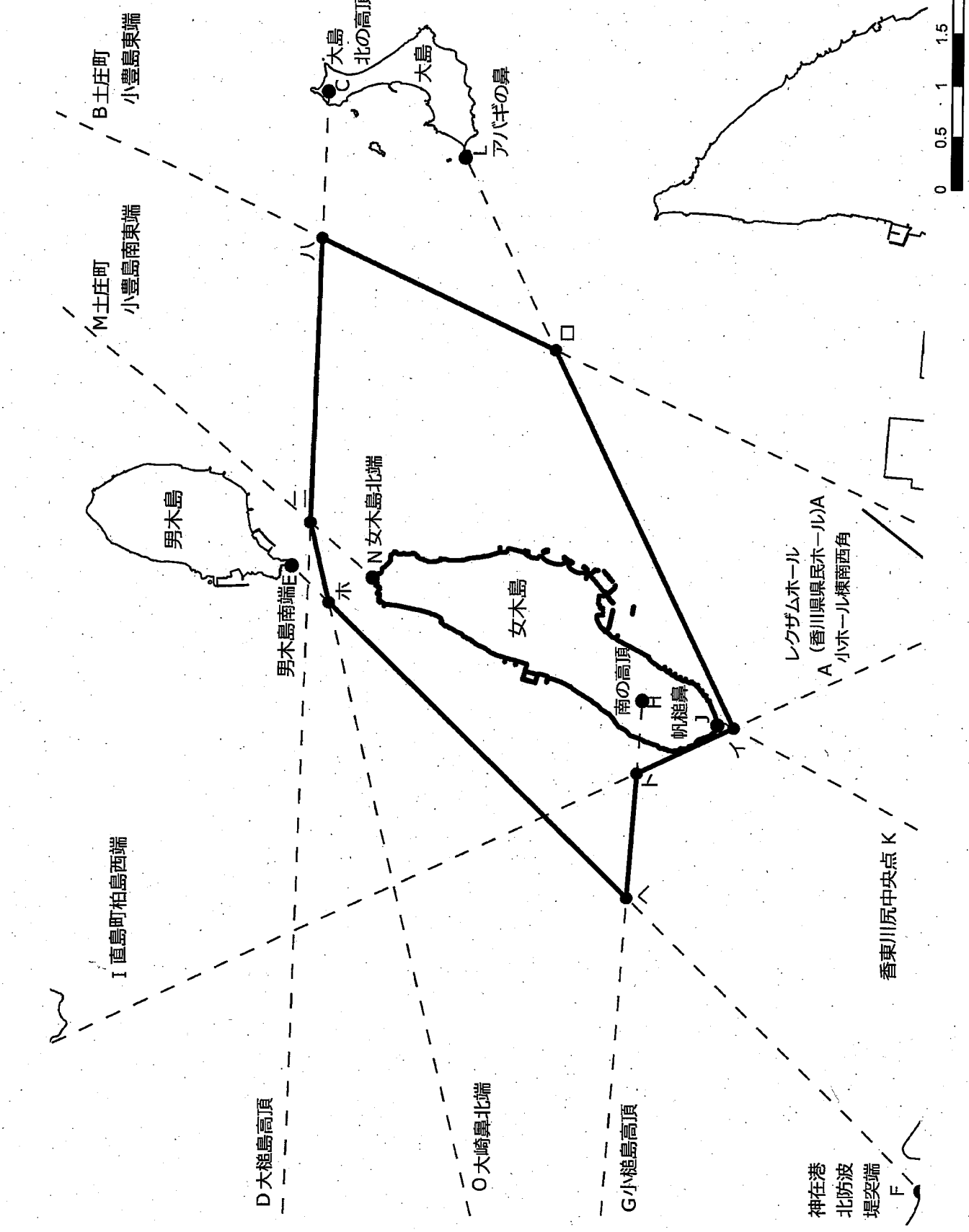
250m
旧福田村、安田村境界 A
真方位 75度

小豆島町



共第227号





B 土庄町
小豊島東端

M 土庄町
小豊島南東端

I 直島町
柏島西端

D 大槌島高頂

O 大崎鼻北端

G 小槌島高頂

神在港
北防波
堤突端
F

香東川尻中央点 K

レクザムホール
A
(香川県県民ホール)A
小ホール棟南西角

男木島

男木島南端 E

N 女木島北端

女木島

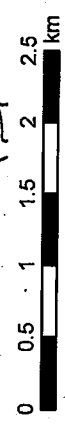
南の高頂
H

帆柱鼻
J

大島
北の高頂
C

大島

アバギの鼻
L



B 土庄町豊島
礼田崎南端

C 土庄町
小豊島
南東端

D 庵治町大島
北の高頂

E 長崎鼻北端

L 土庄町豊島
ダツタカ鼻

A 男木島
北端

F 女木島北端

女木島

直島

柏島

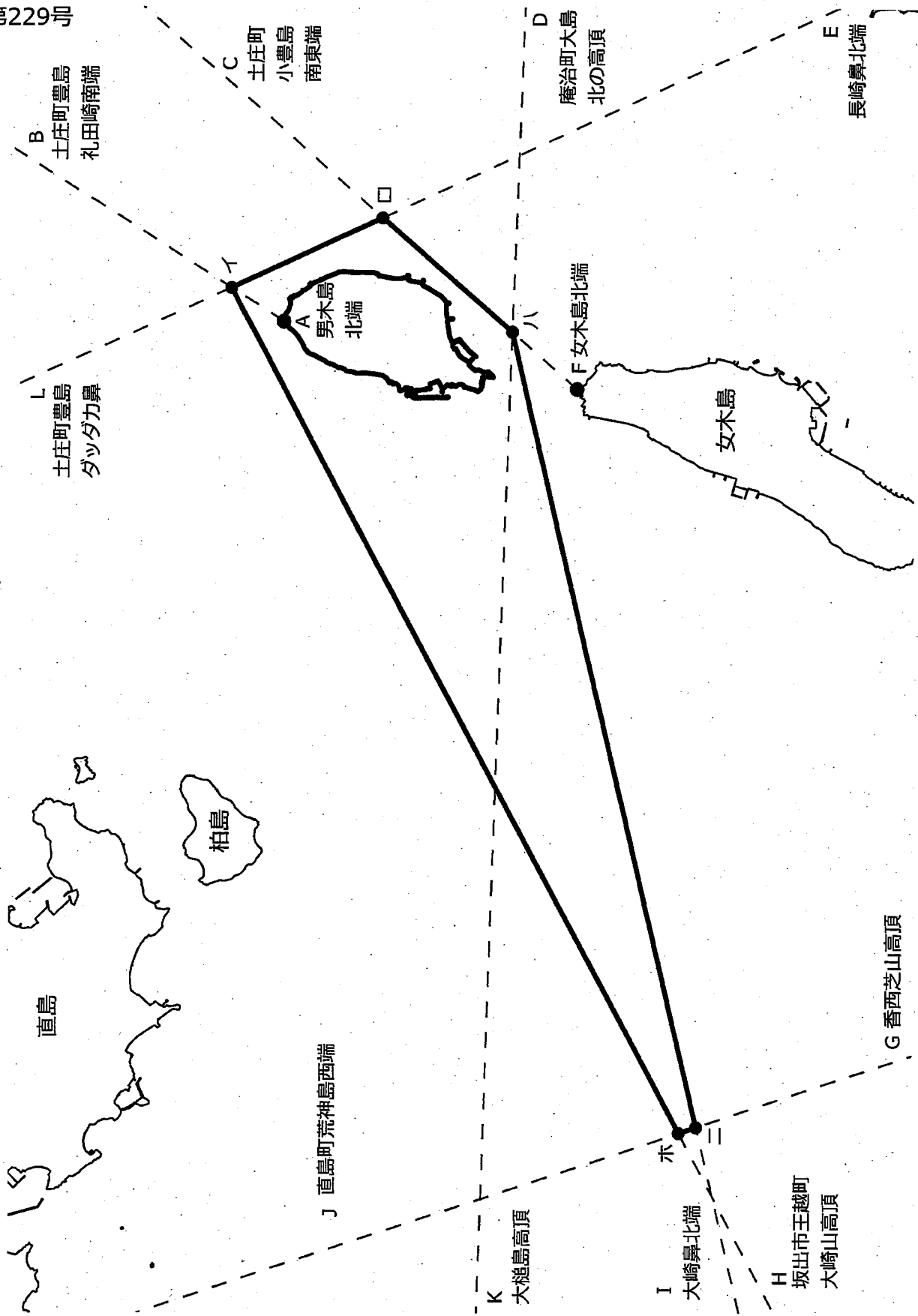
J 直島町荒神島西端


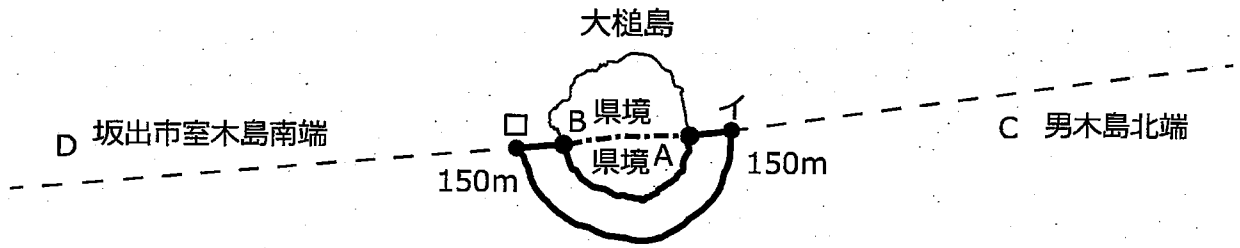
G 香西芝山高頂

K 大槌島高頂

I 大崎鼻北端

H 坂出市王越町
大崎山高頂

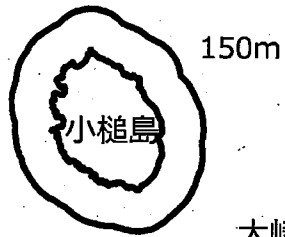





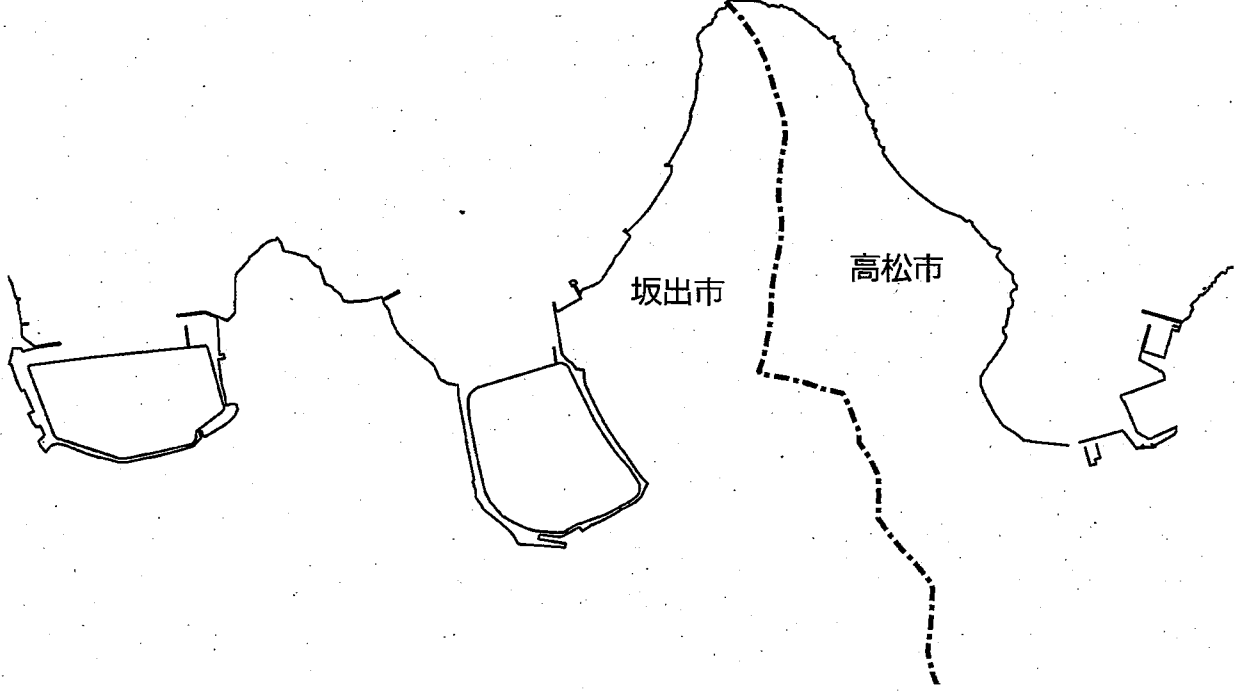
共第231号

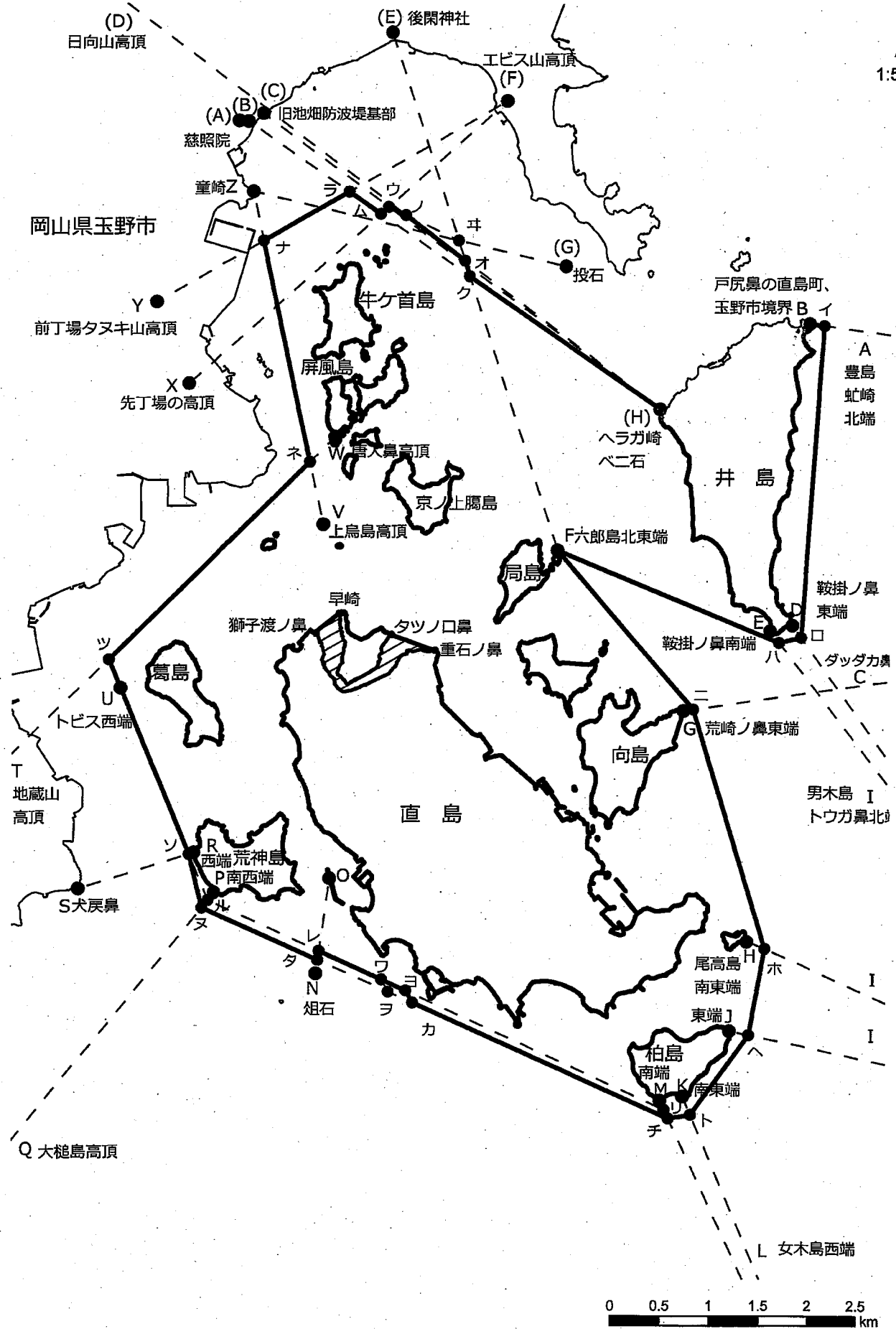


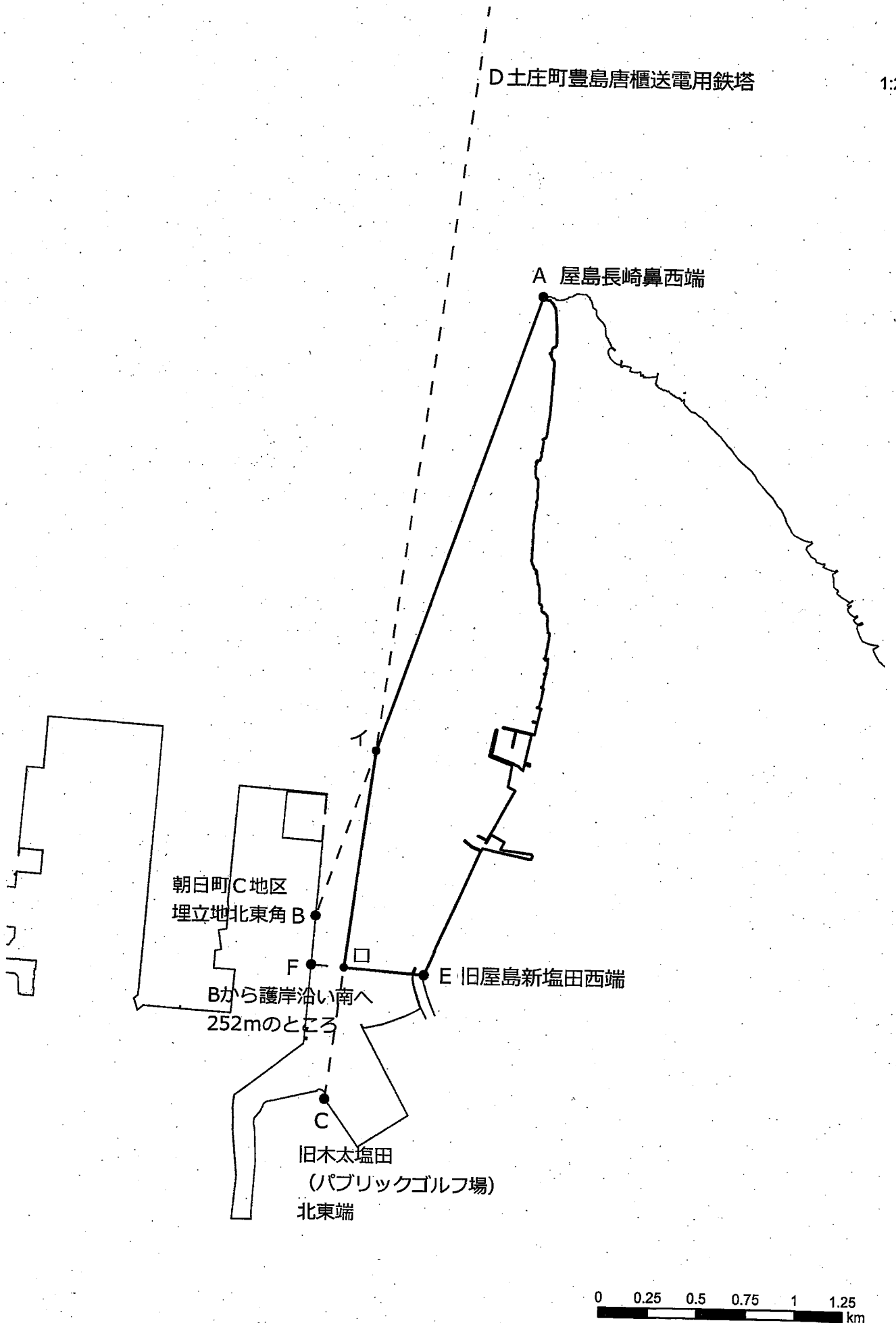
大槌島

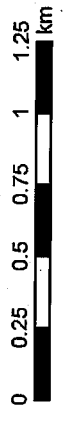
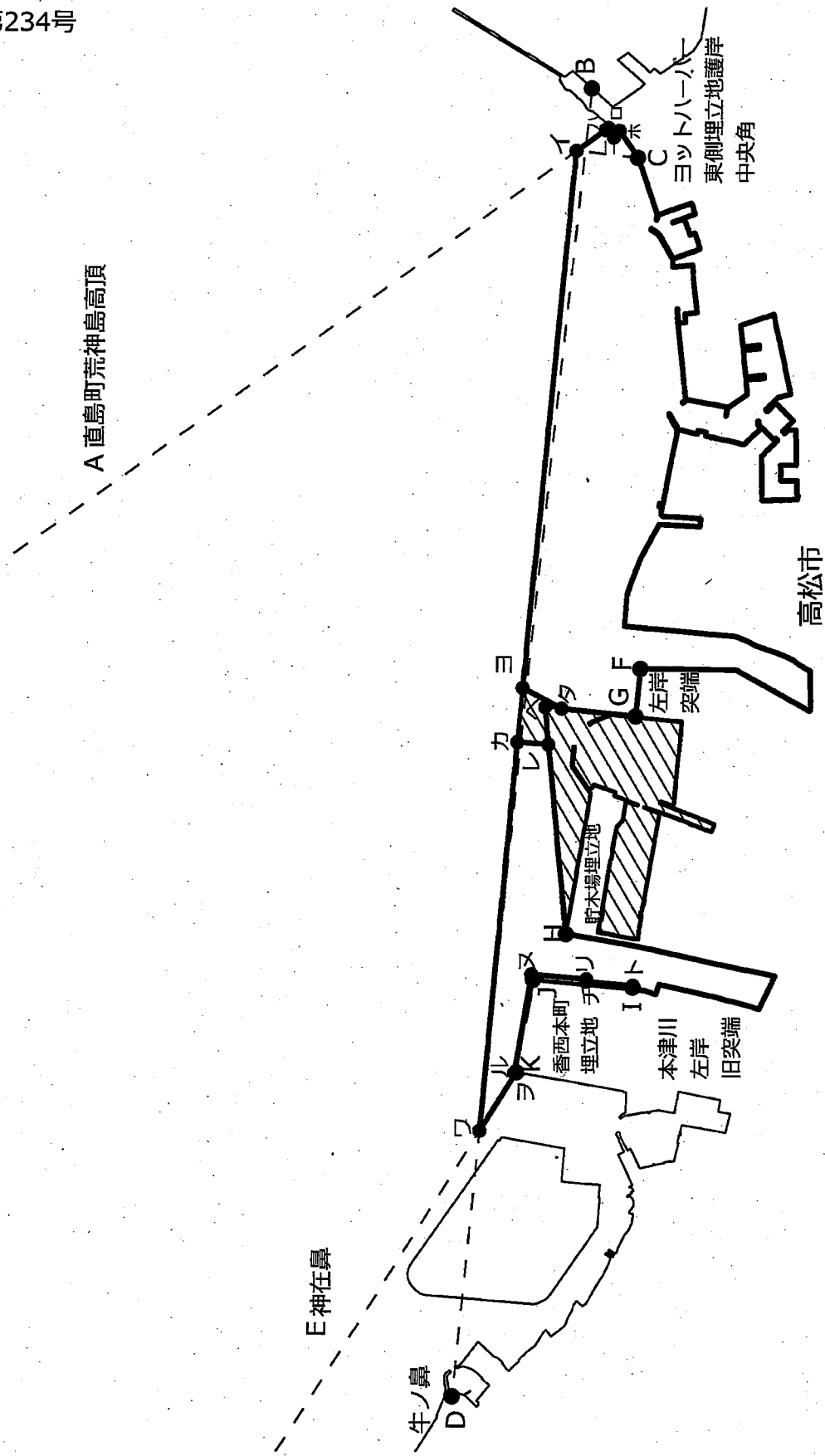



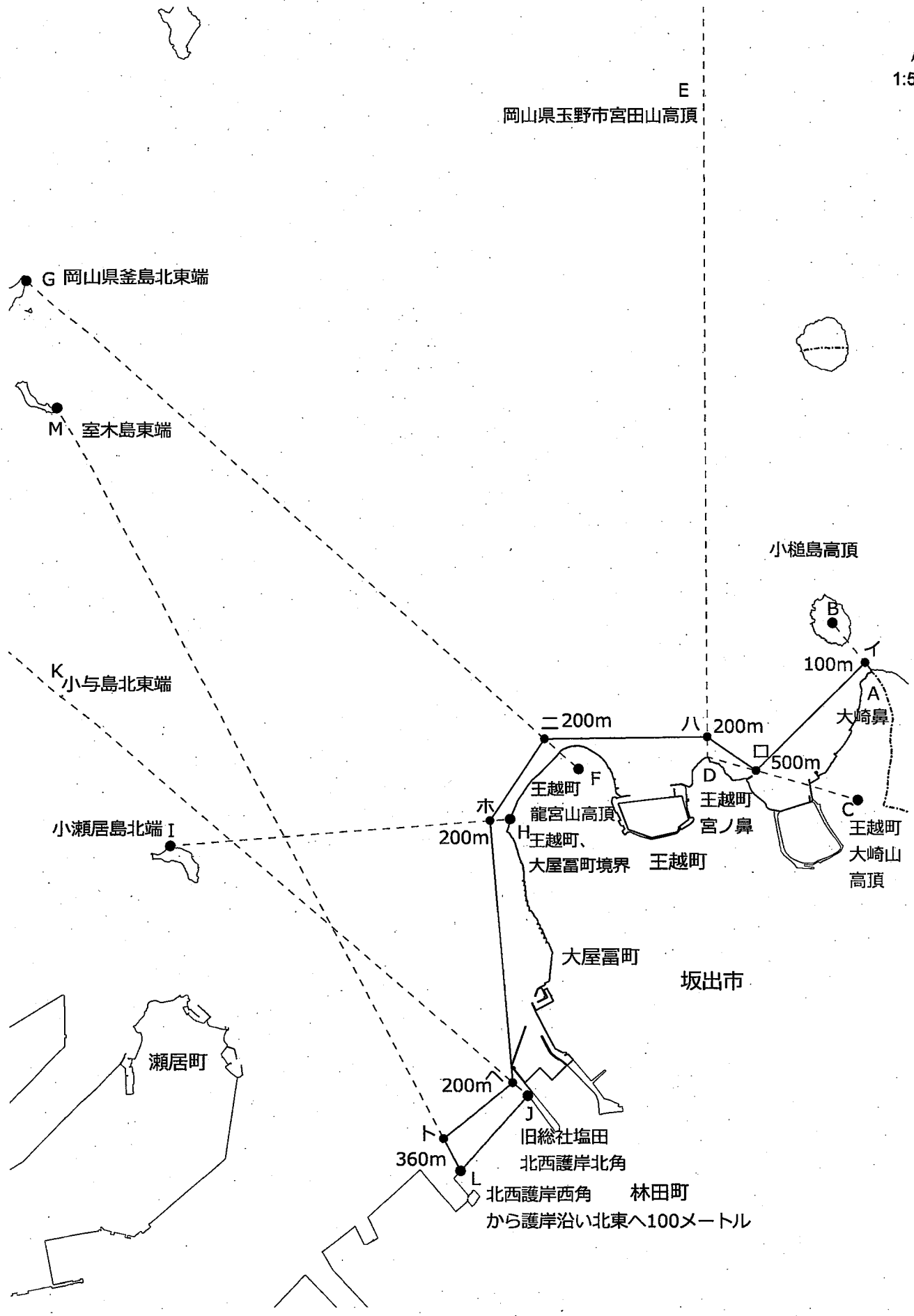
大崎鼻

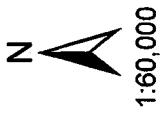






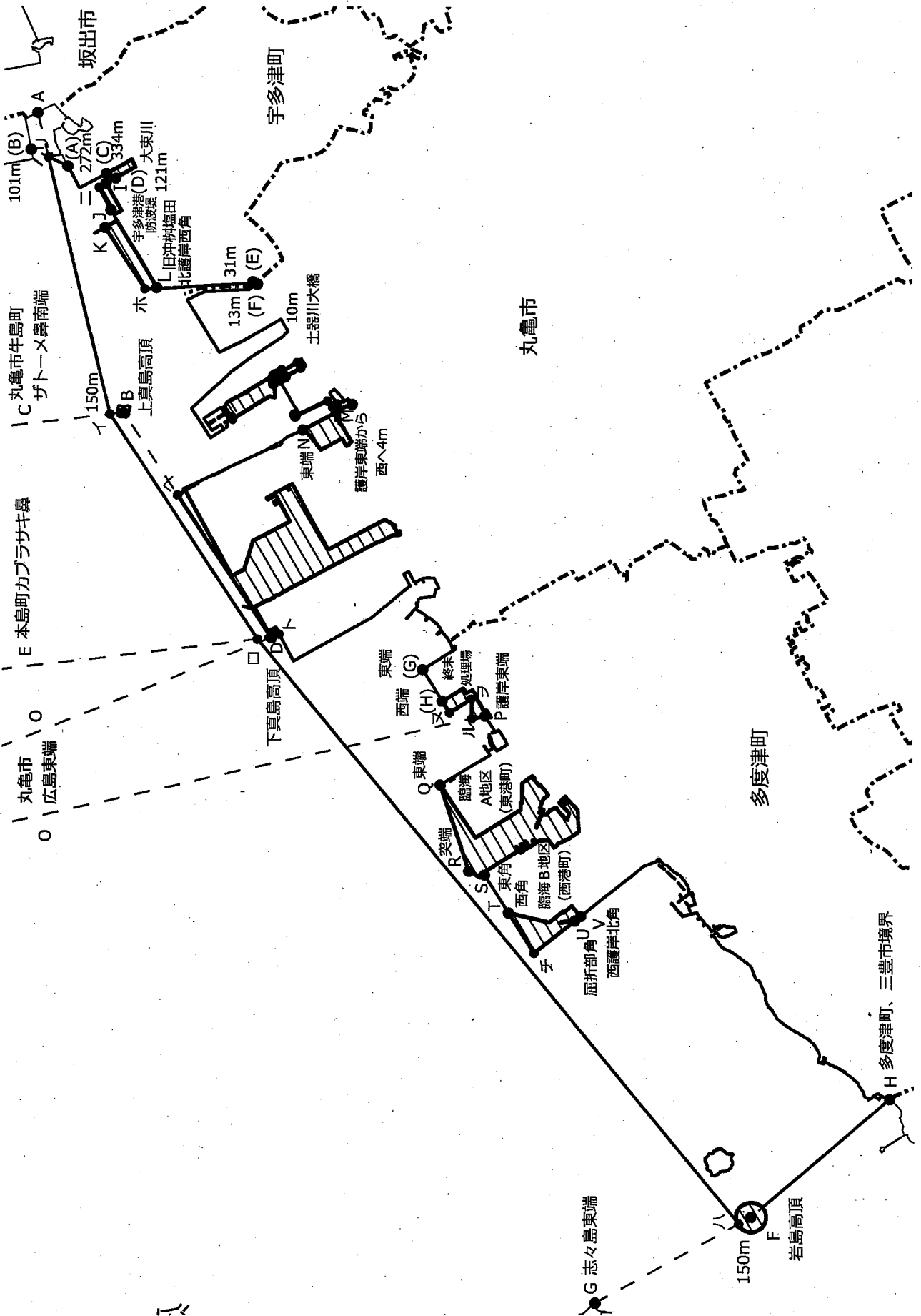


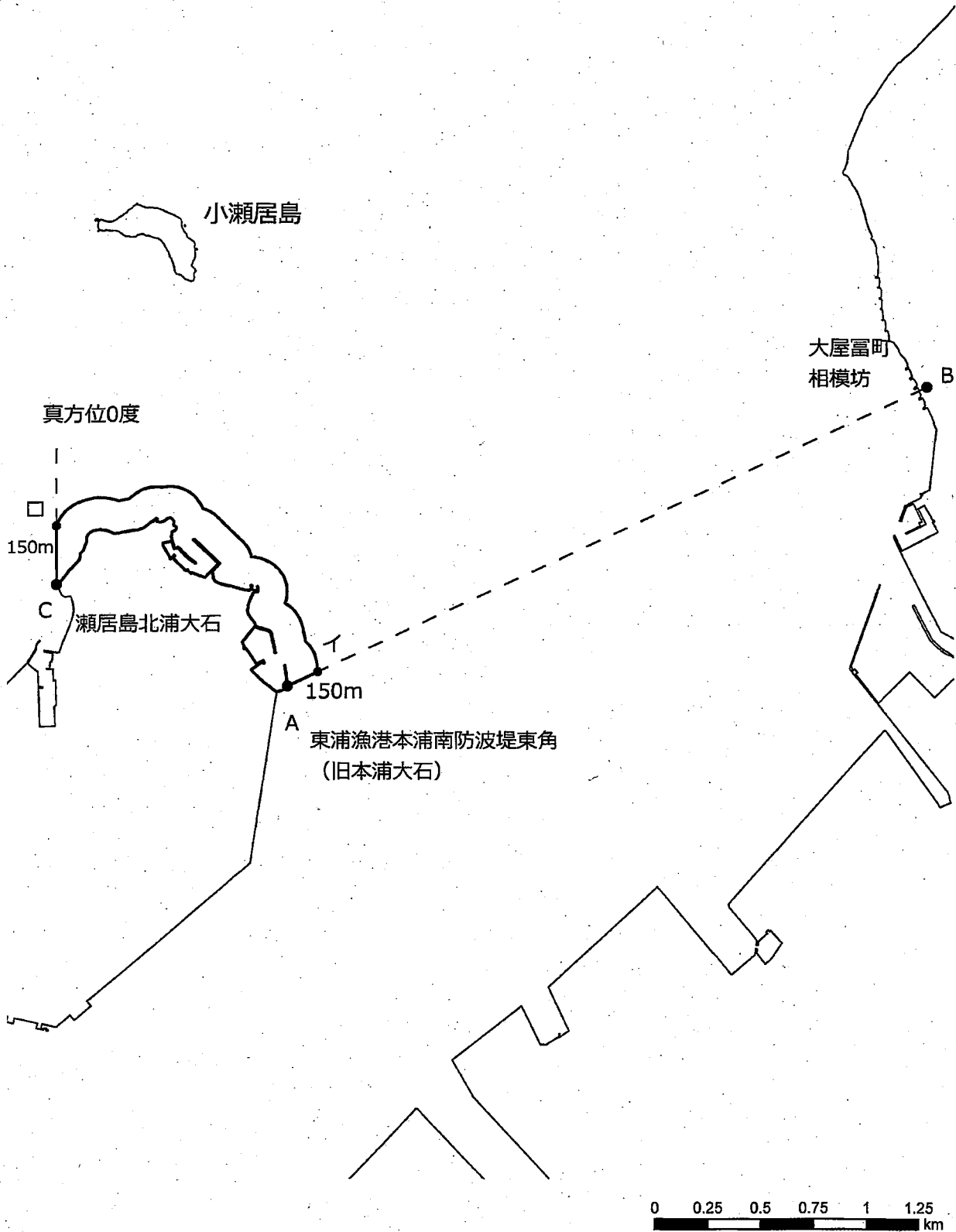


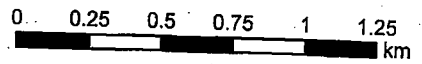
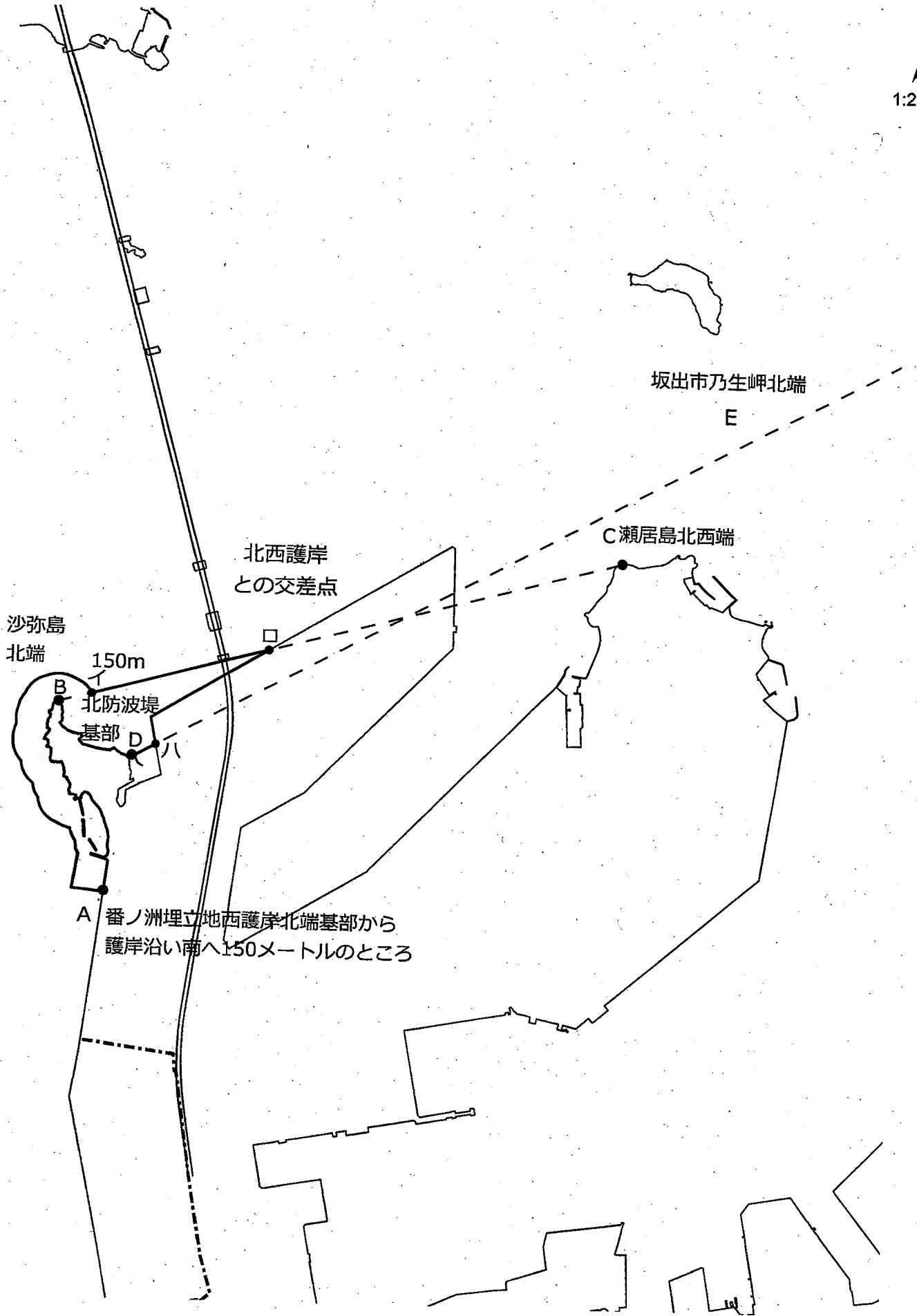


共第237号

1:60,000

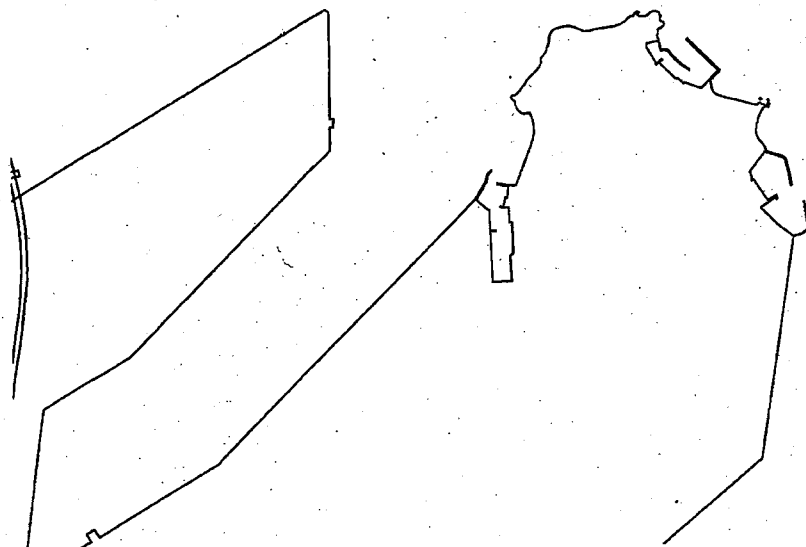






共第240号

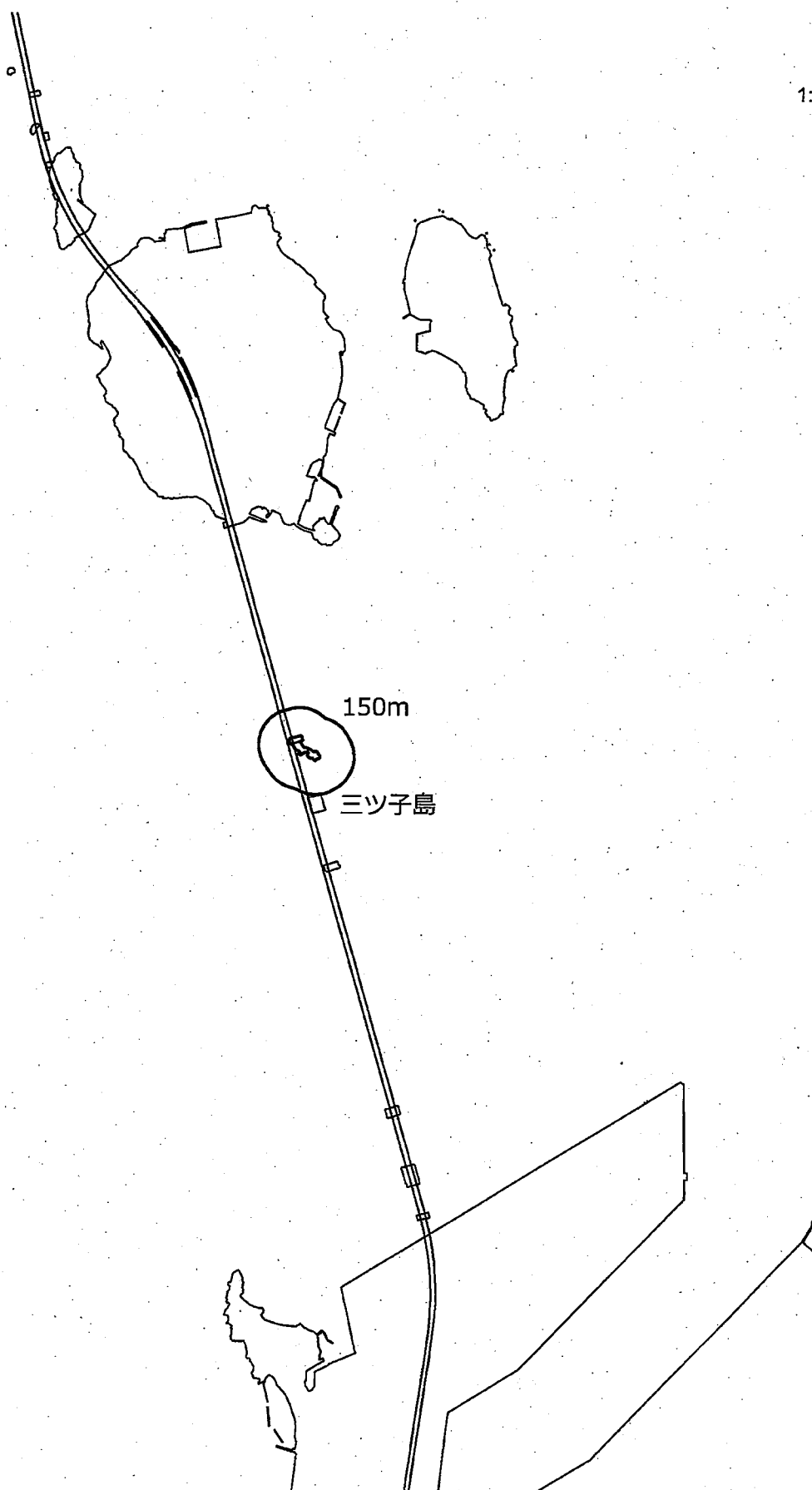
N
1:25,000



0 0.25 0.5 0.75 1 1.25 km

共第241号


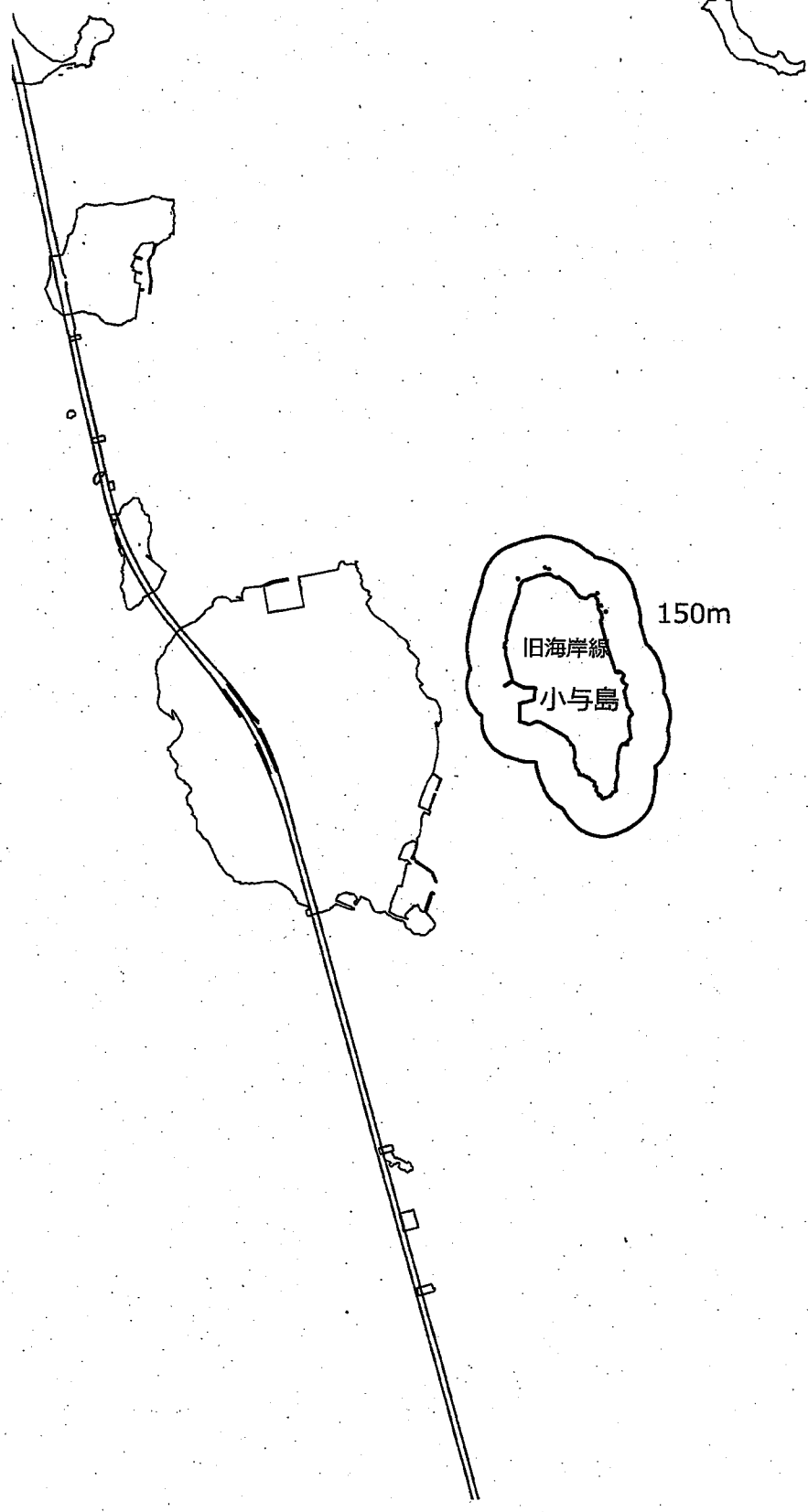
N
1:25,000



0 0.25 0.5 0.75 1 1.25 km

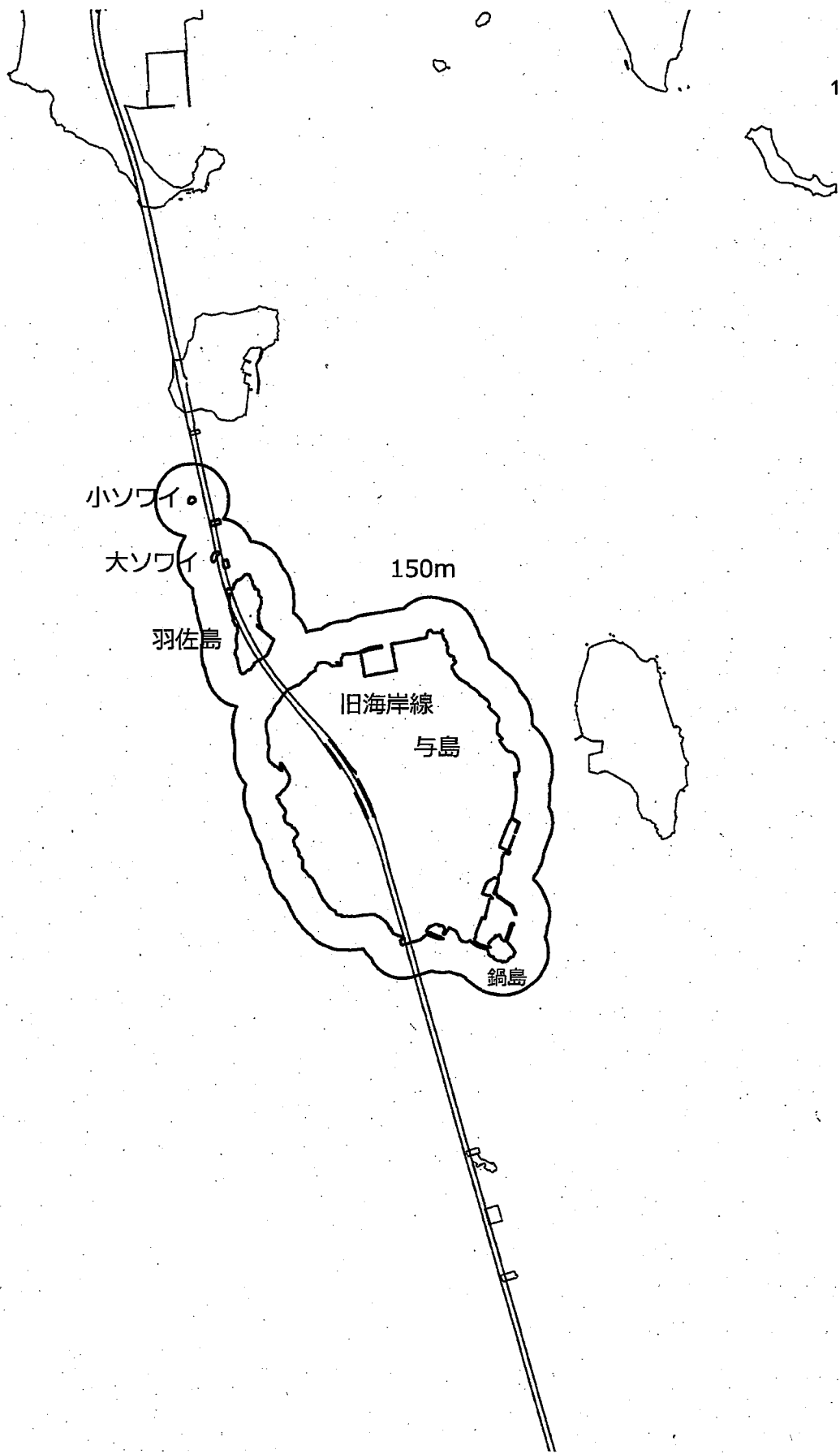
共第242号

N
1:25,000



共第243号

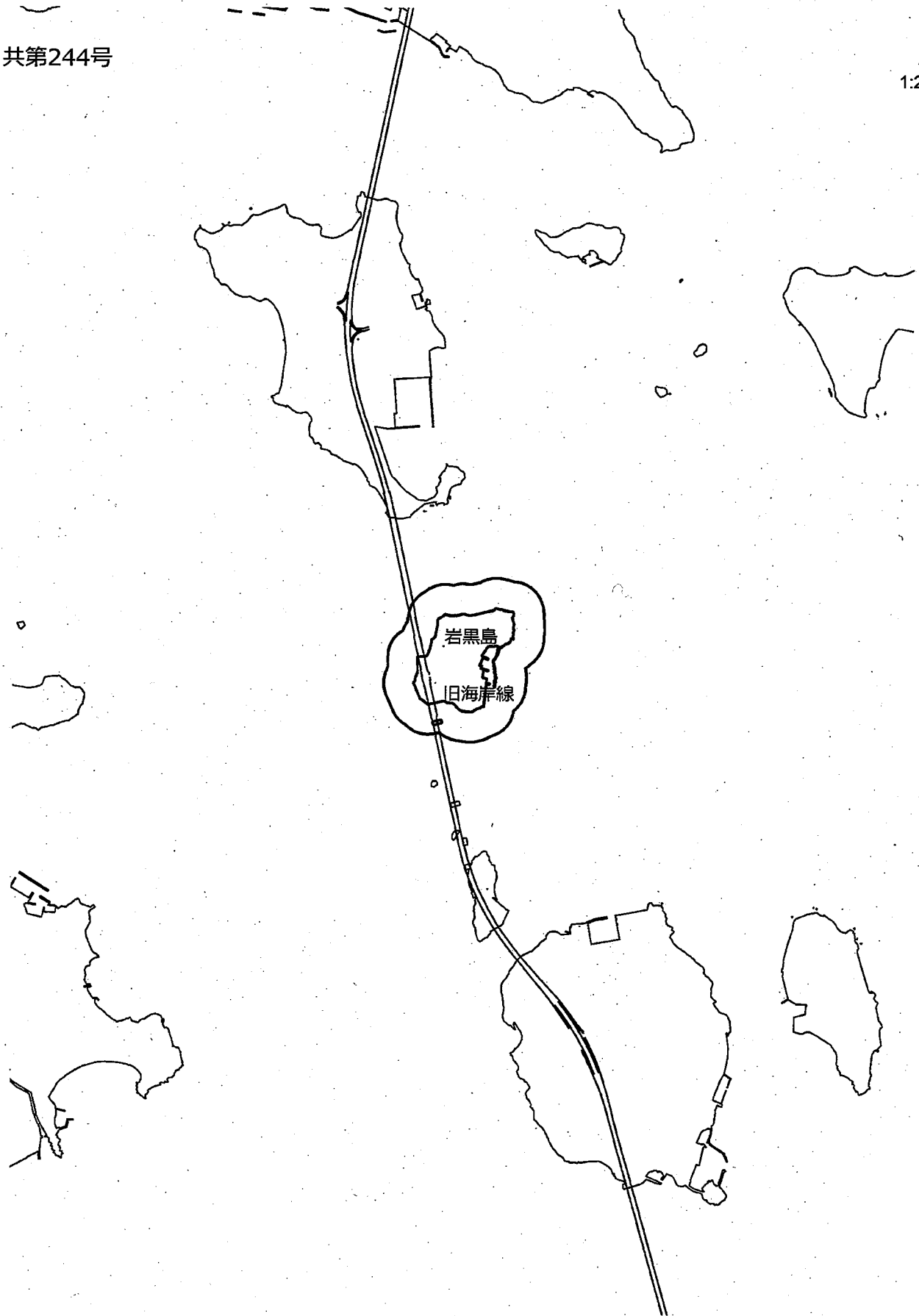
N
1:25,000



0 0.25 0.5 0.75 1 1.25 km

共第244号

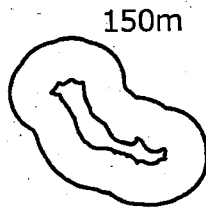
N
1:25,000



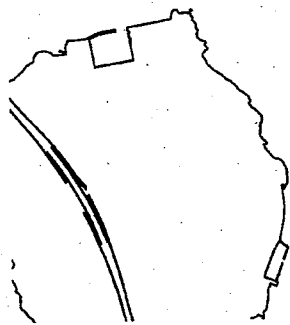
0 0.25 0.5 0.75 1 1.25 km

共第245号

N
1:25,000



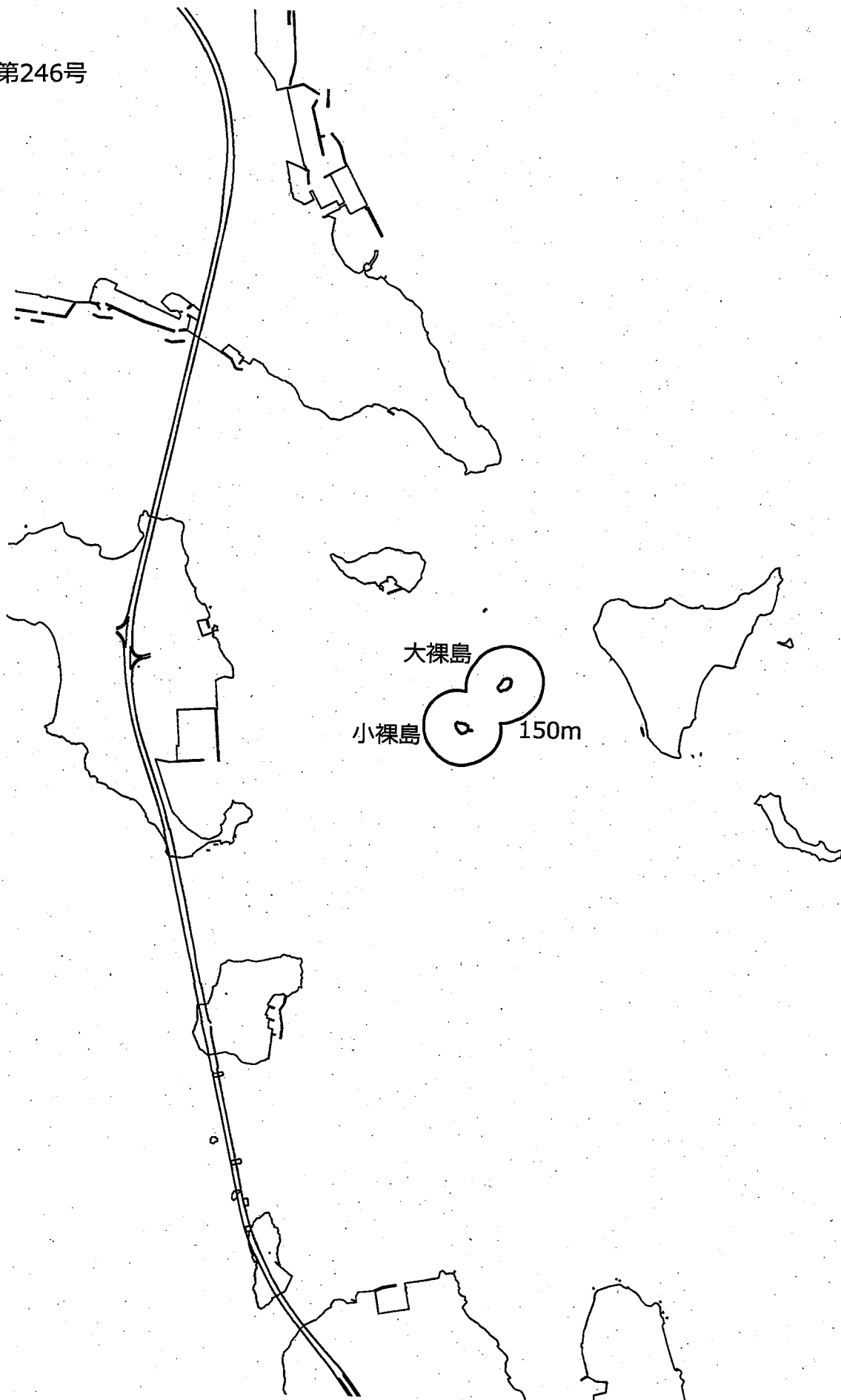
室木島



0 0.25 0.5 0.75 1 1.25 km

共第246号

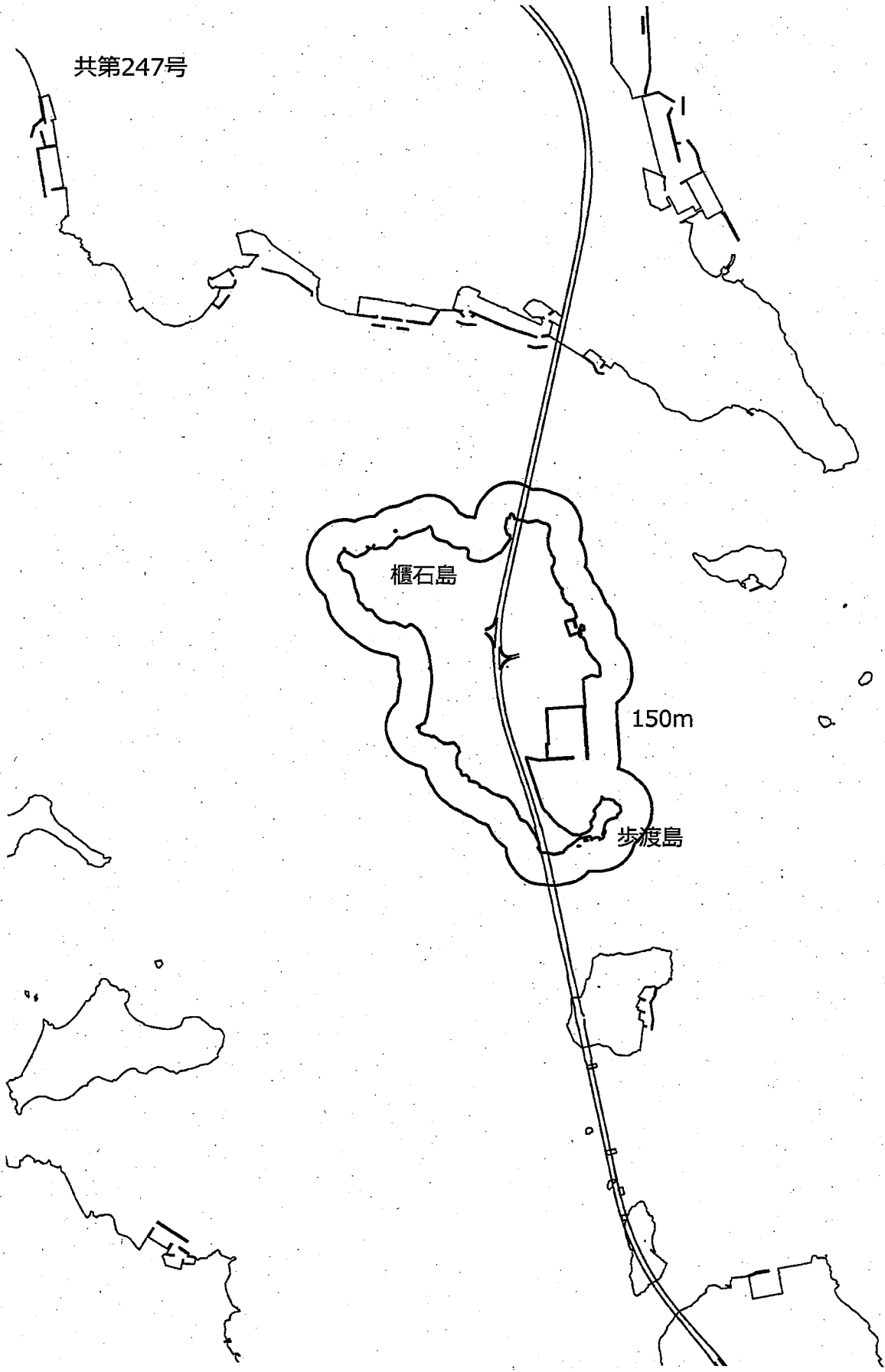
N
1:25,000



0 0.25 0.5 0.75 1 1.25 km

共第247号

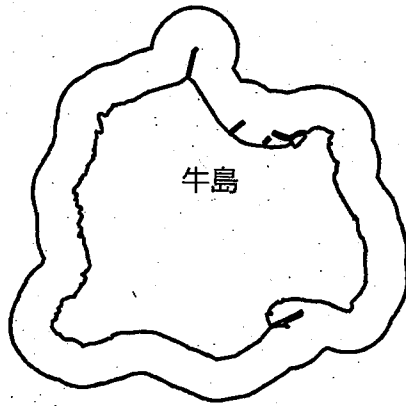
N
1:25,000



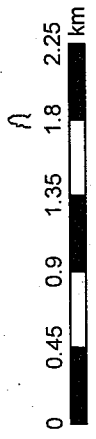
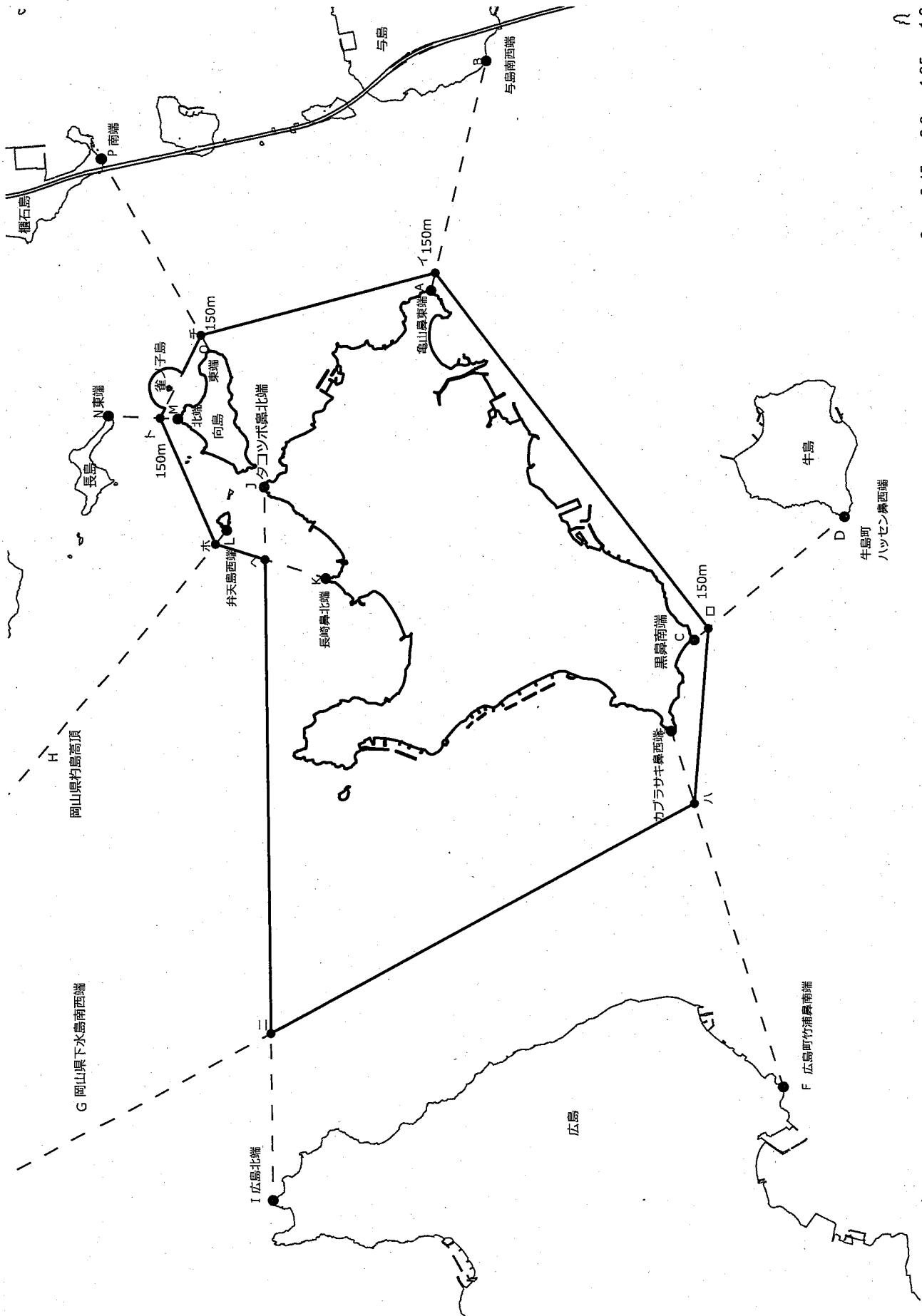
0 0.25 0.5 0.75 1 1.25 km

共第248号

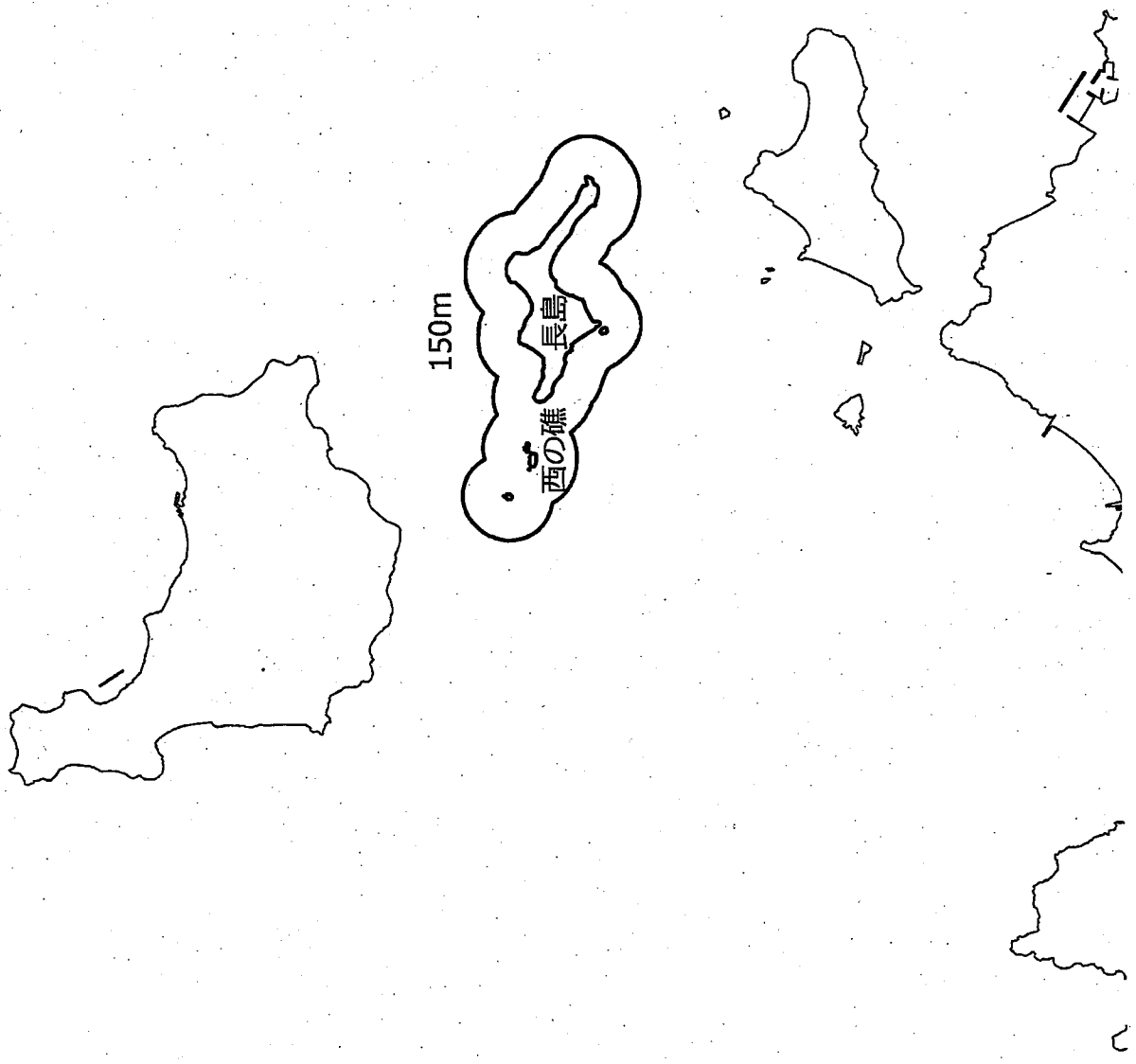
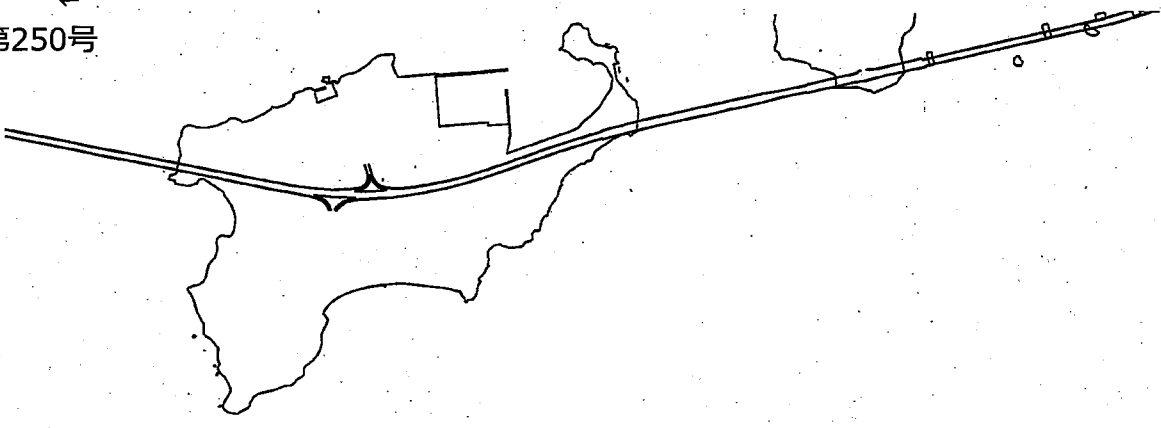
N
1:25,000



0 0.25 0.5 0.75 1 1.25 km

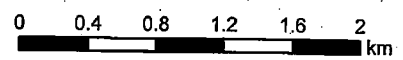
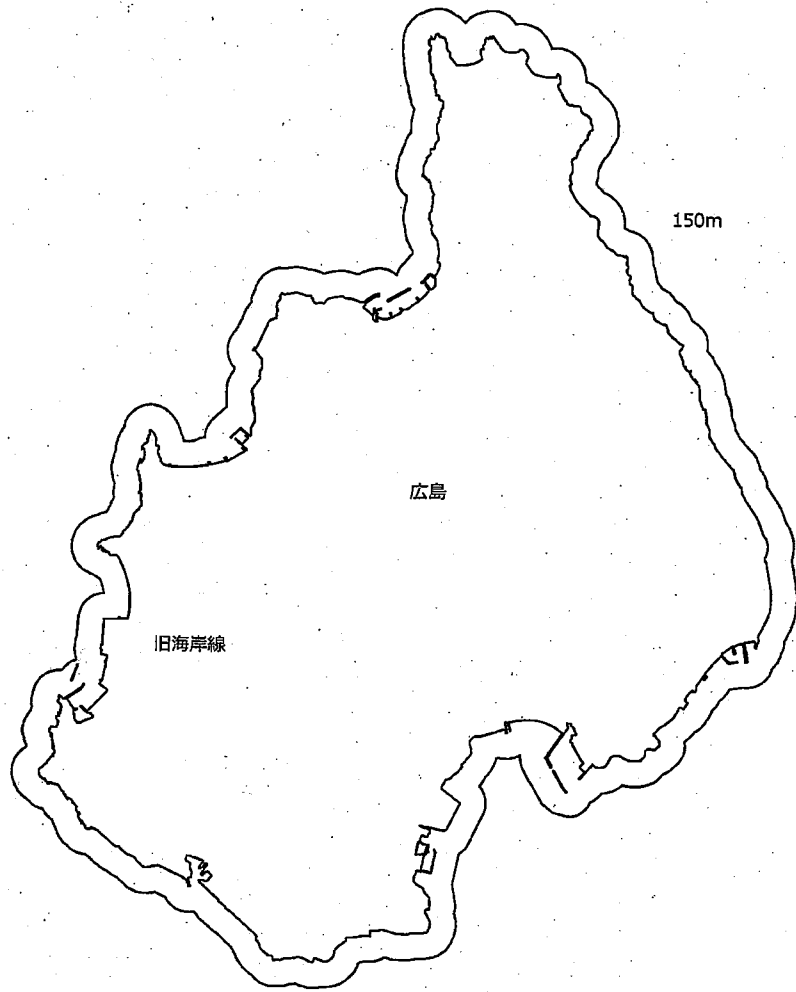


共第250号
1:25,000



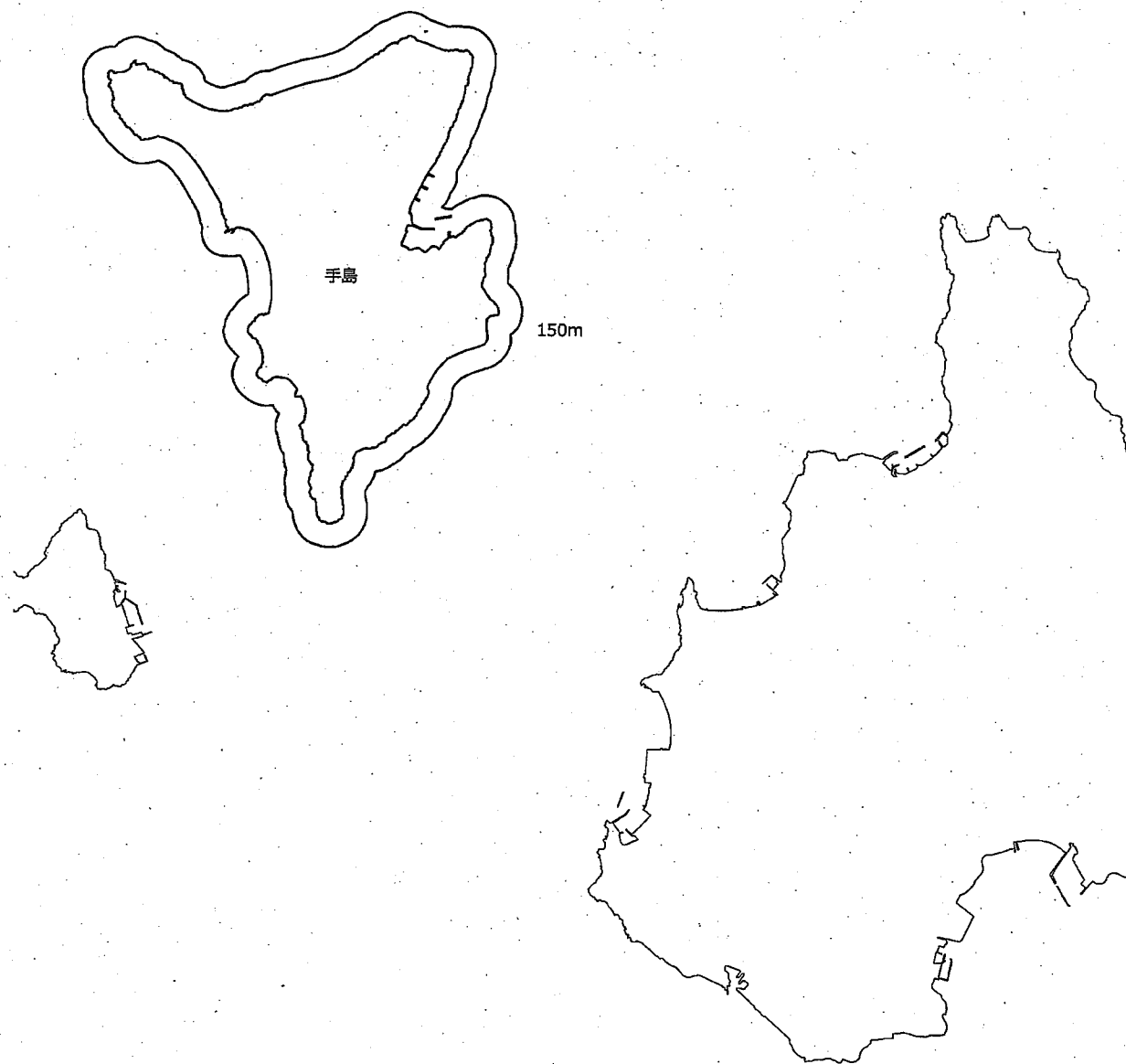
共第251号

N
1:40,000



共第252号

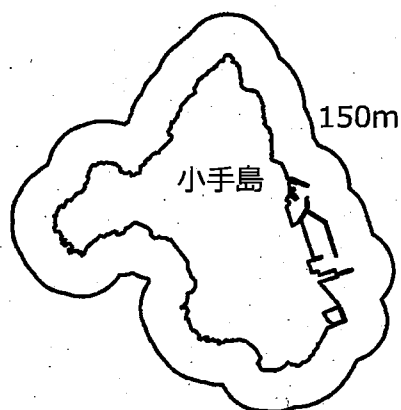
N
1:40,000



0 0.4 0.8 1.2 1.6 2 km

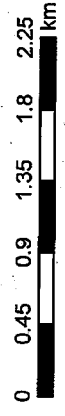
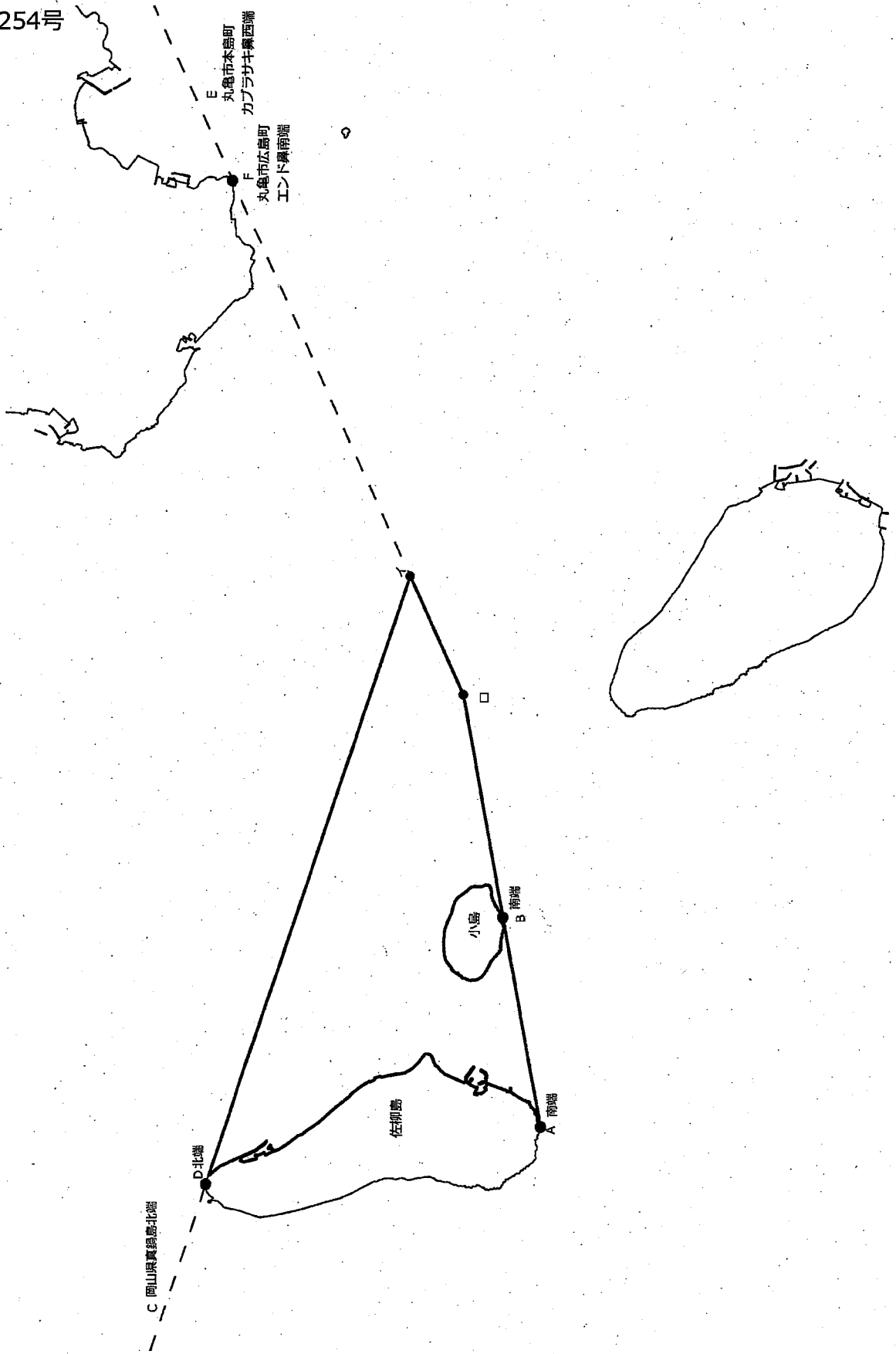
共第253号

N
1:25,000



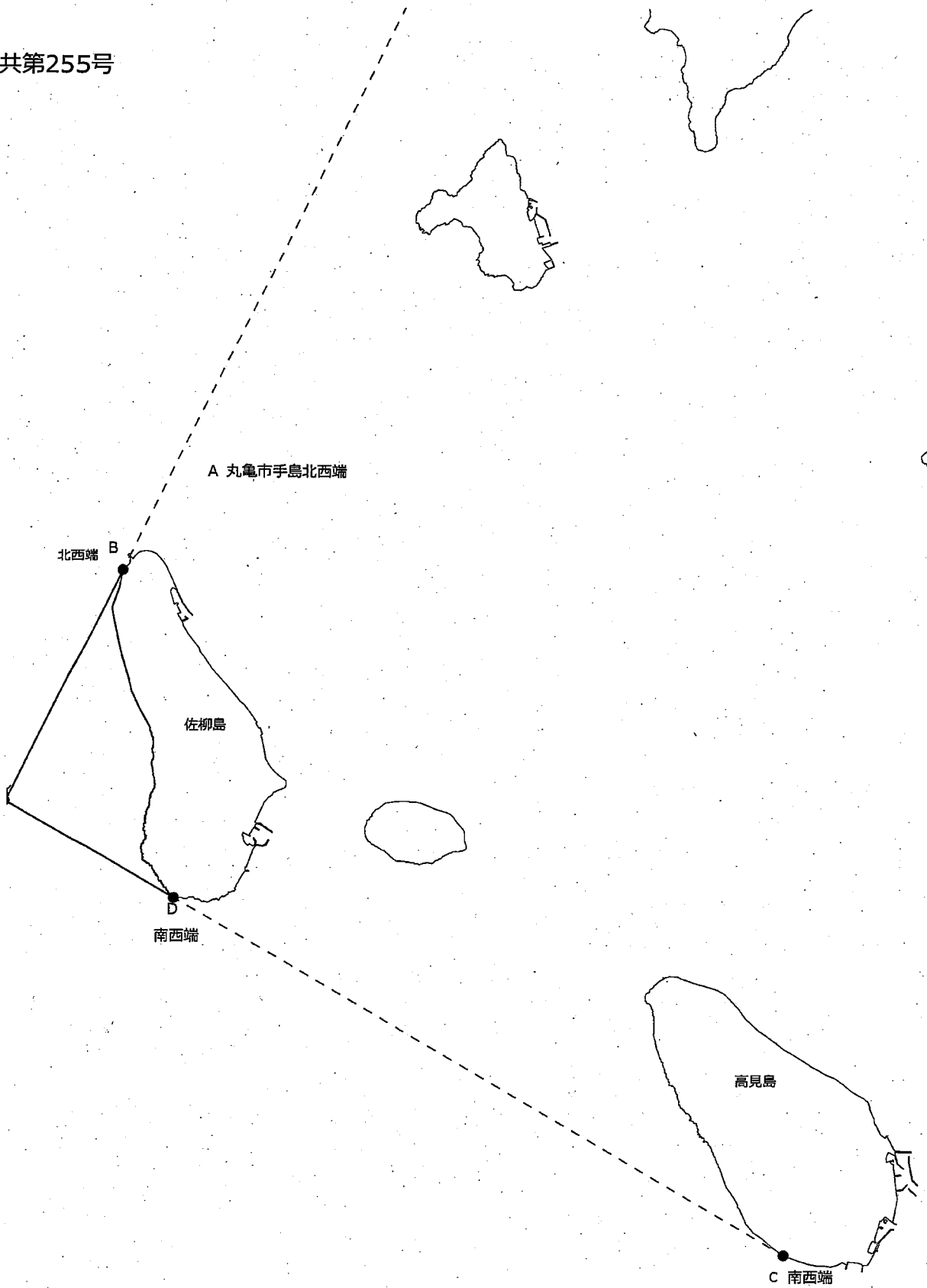
0 0.25 0.5 0.75 1 1.25 km

共第254号
1:45,000

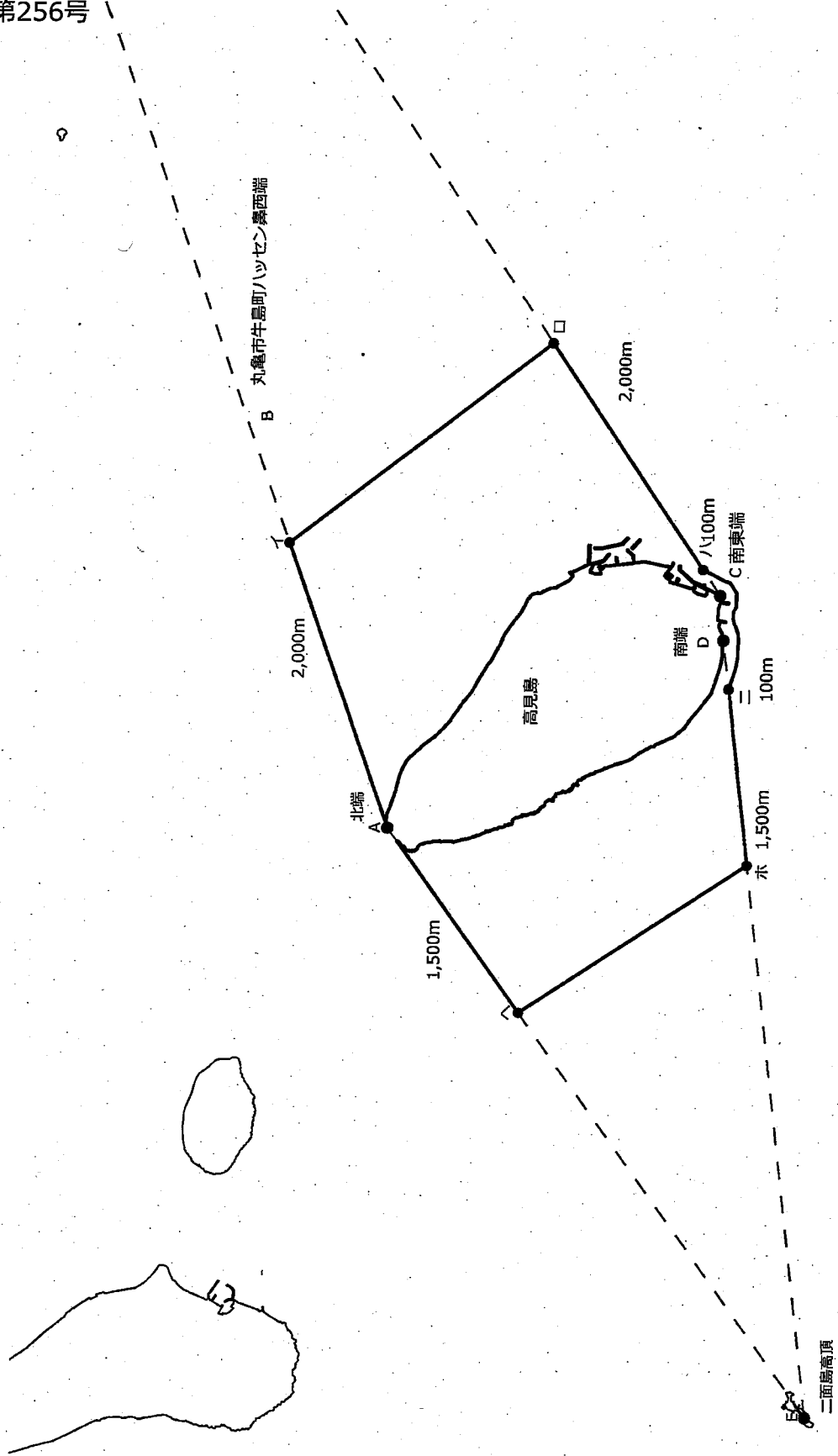
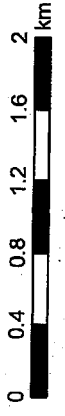


共第255号


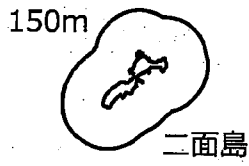
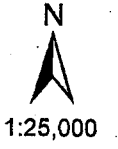
N
1:40,000

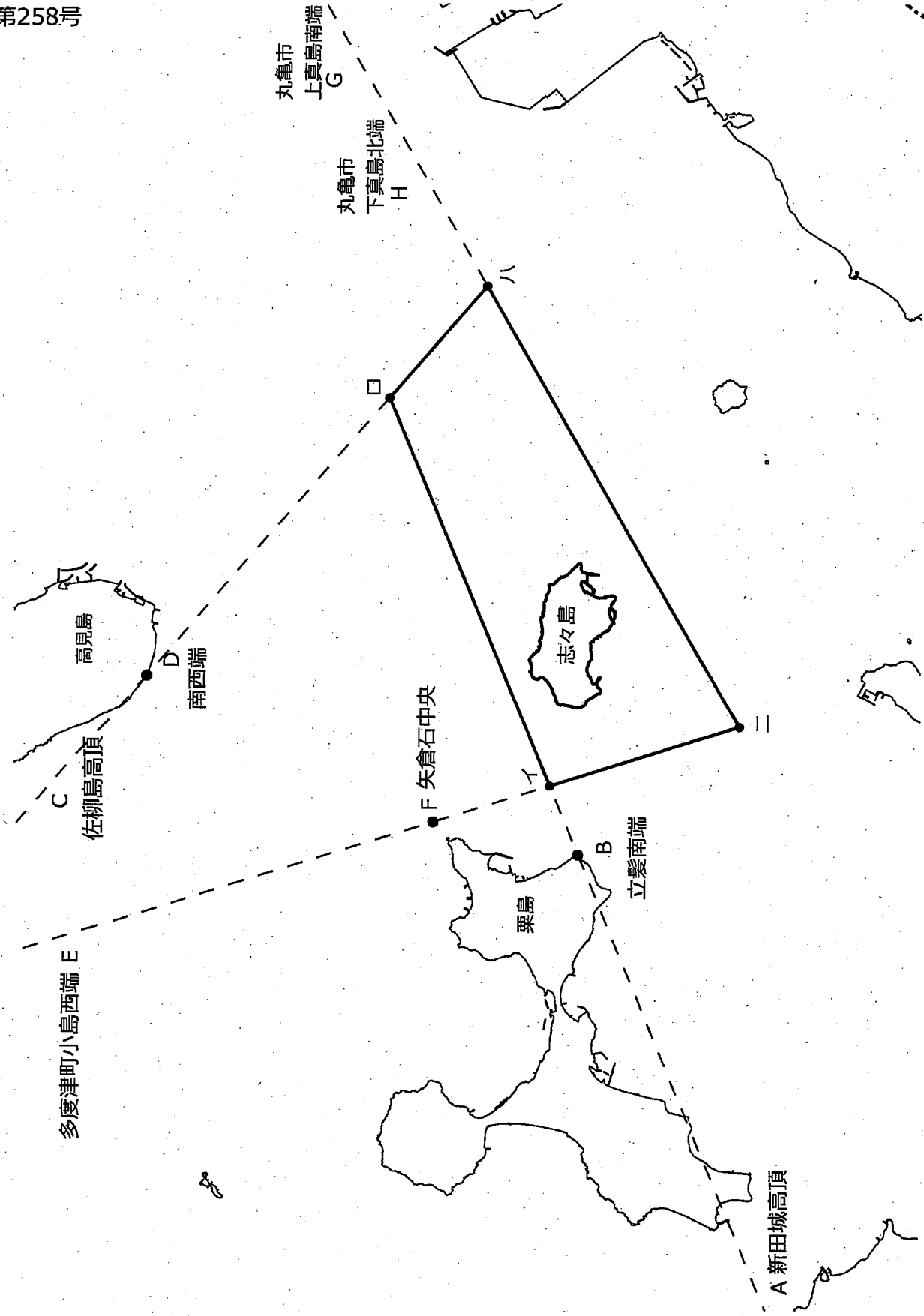


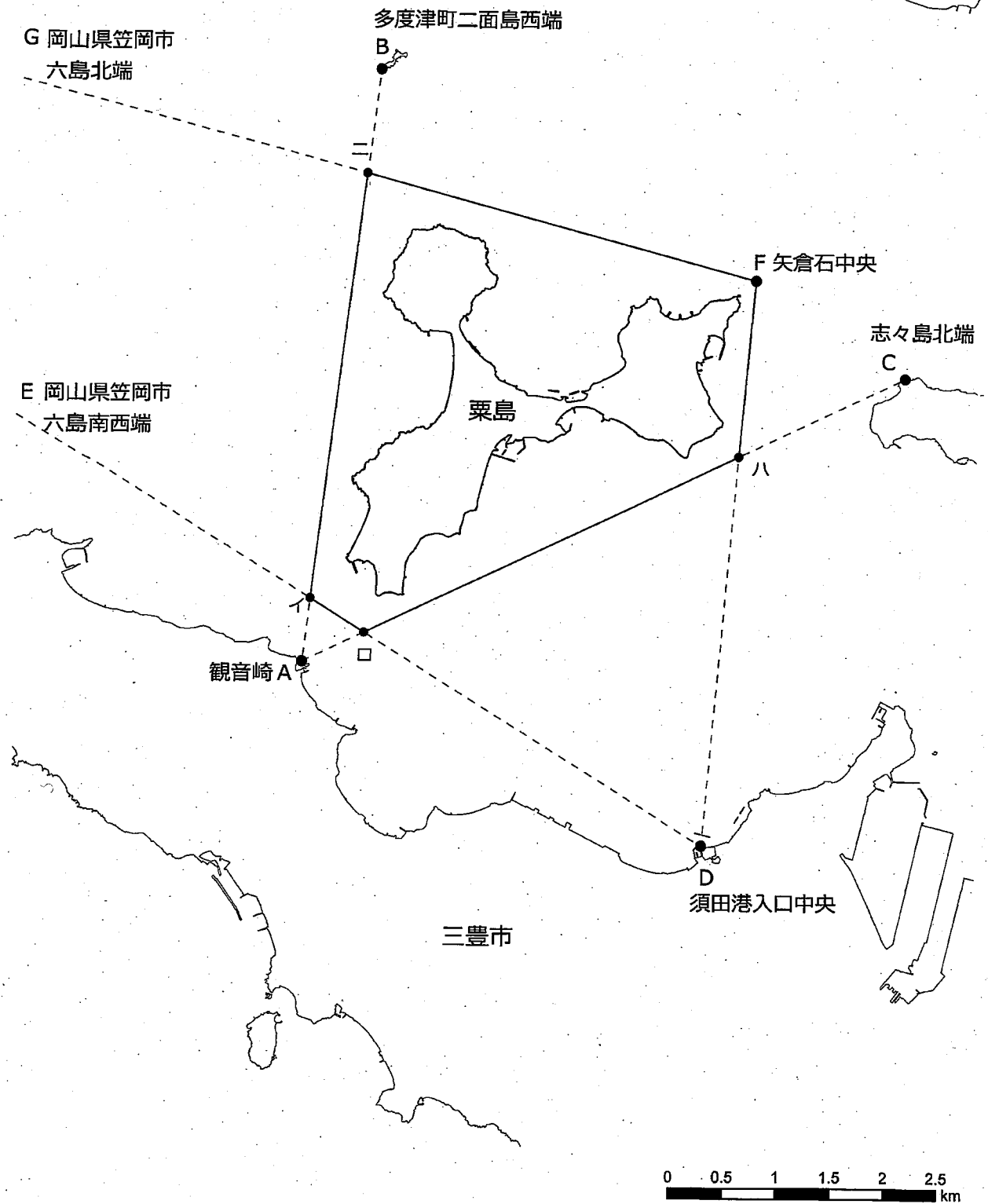
0 0.4 0.8 1.2 1.6 2 km

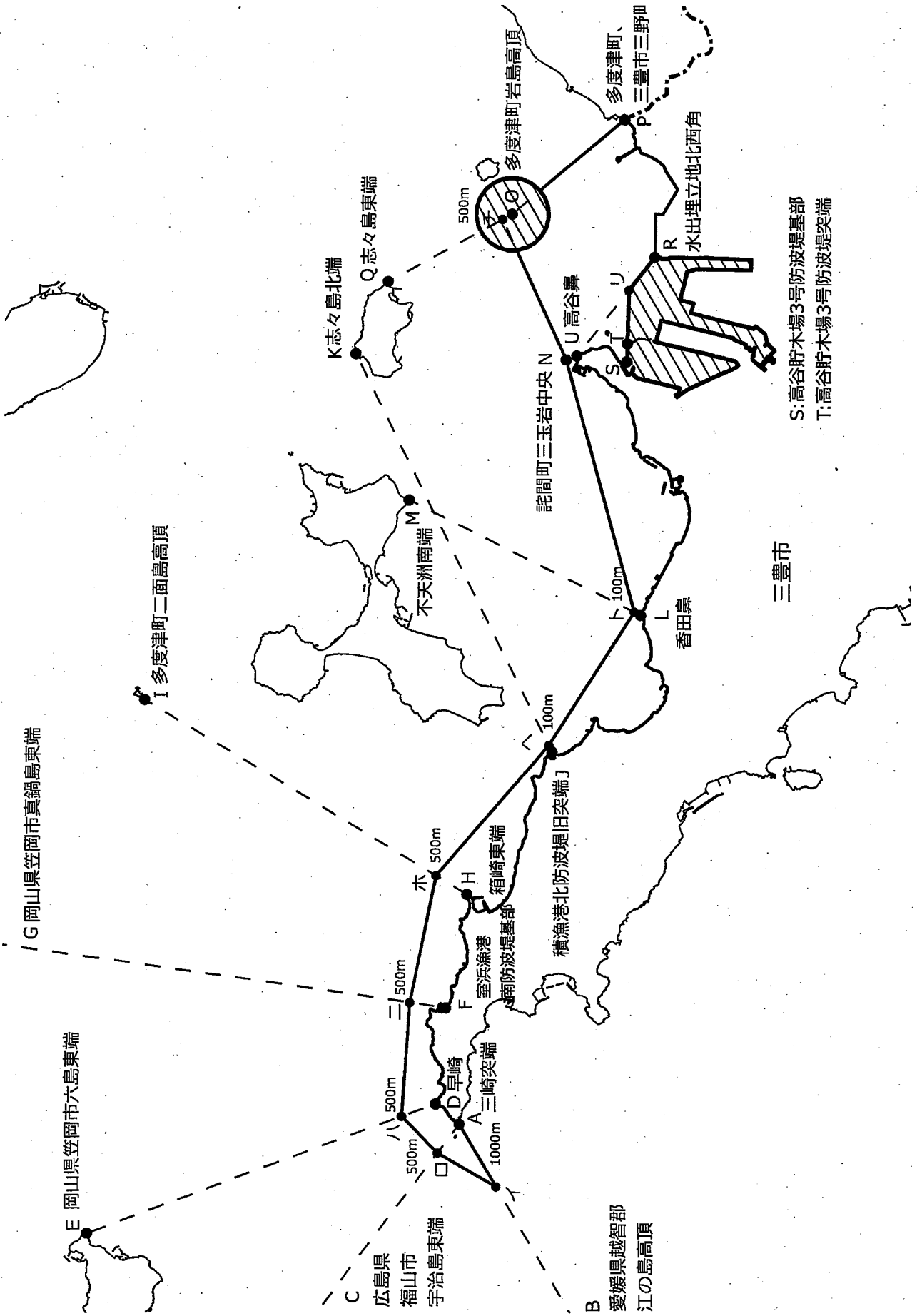


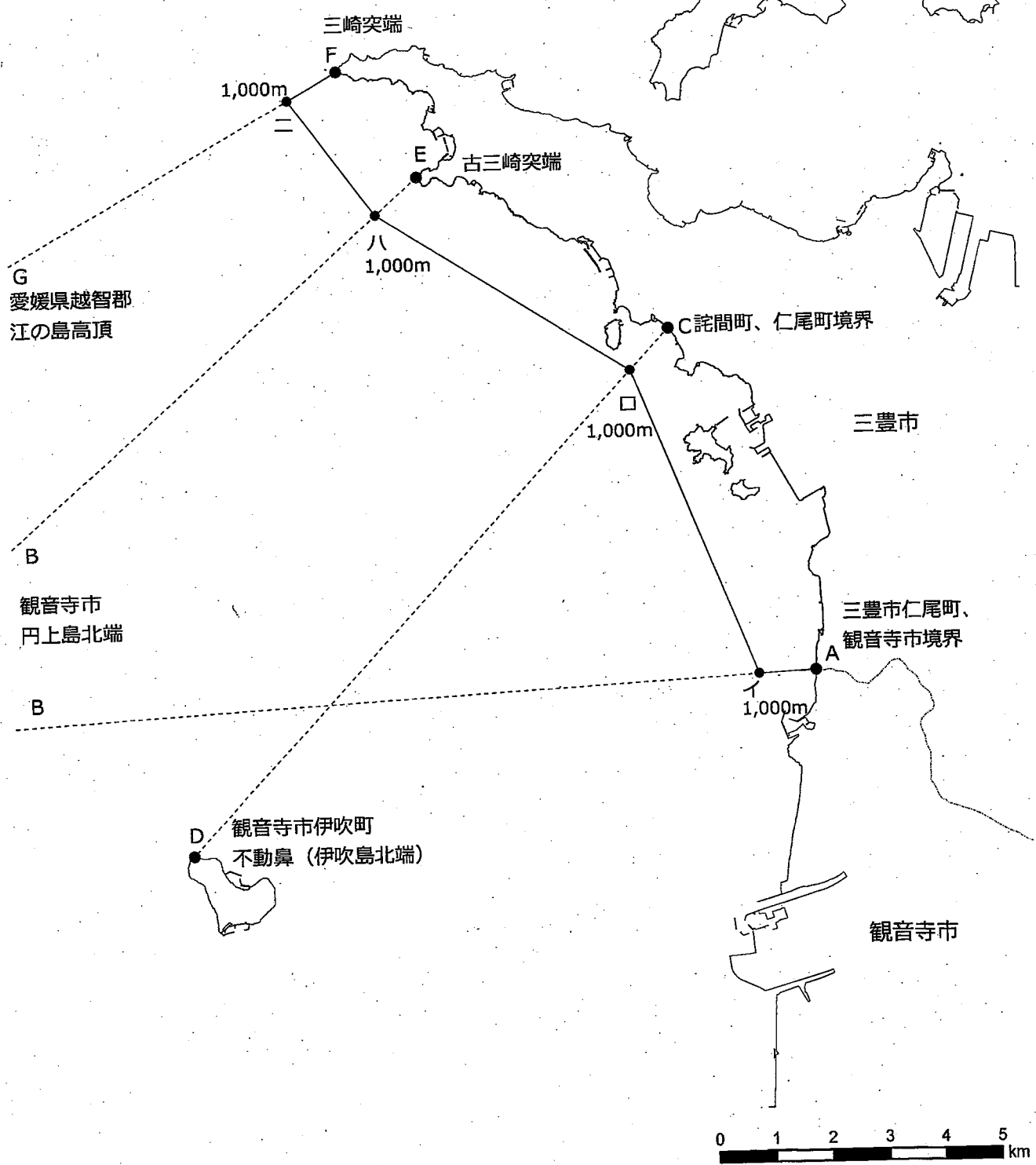
共第257号

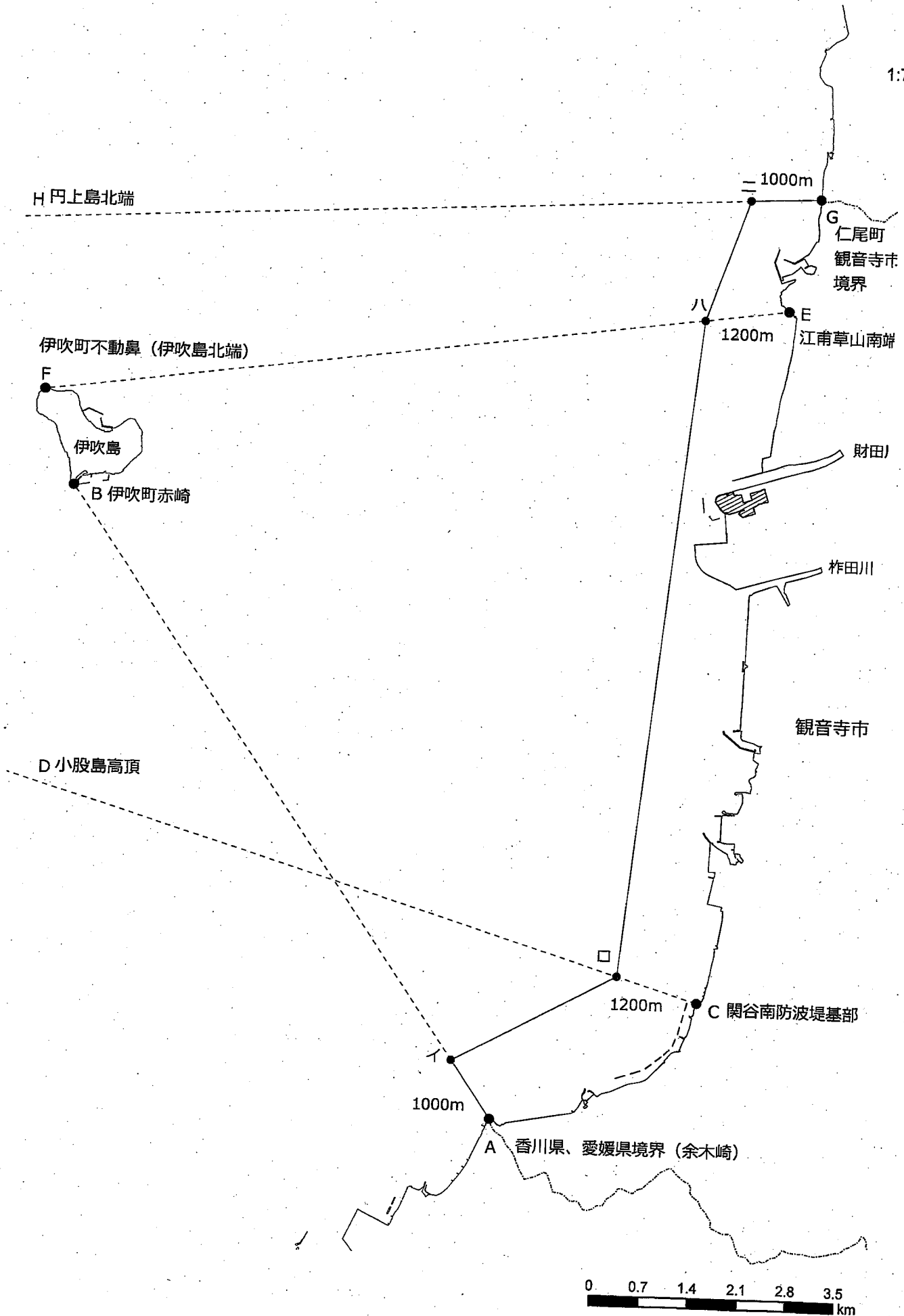





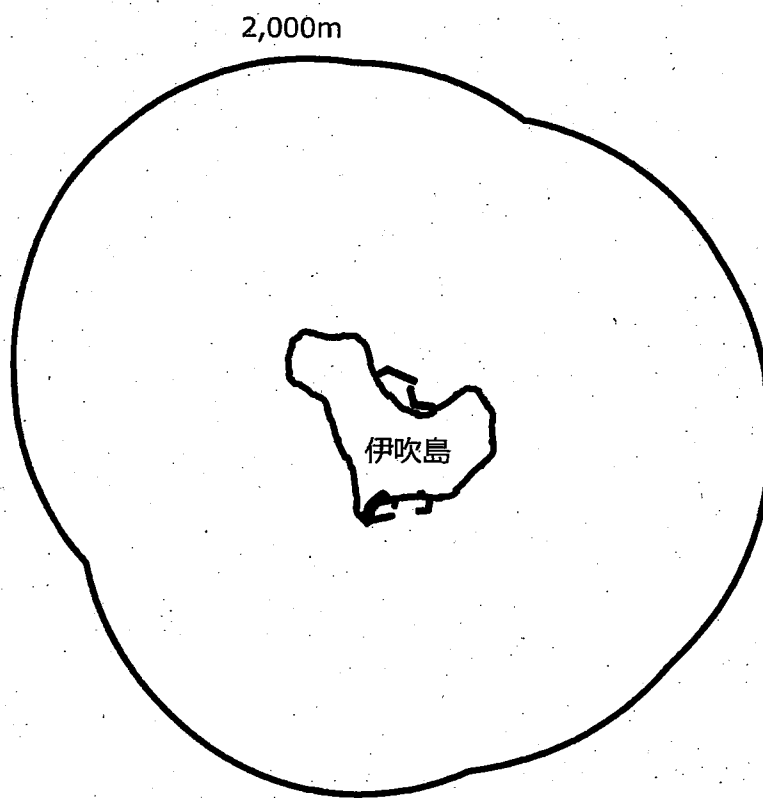





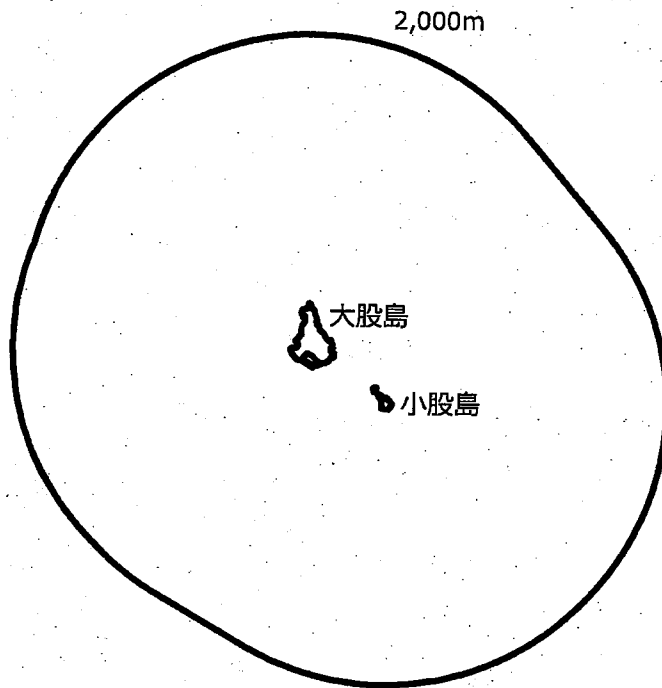





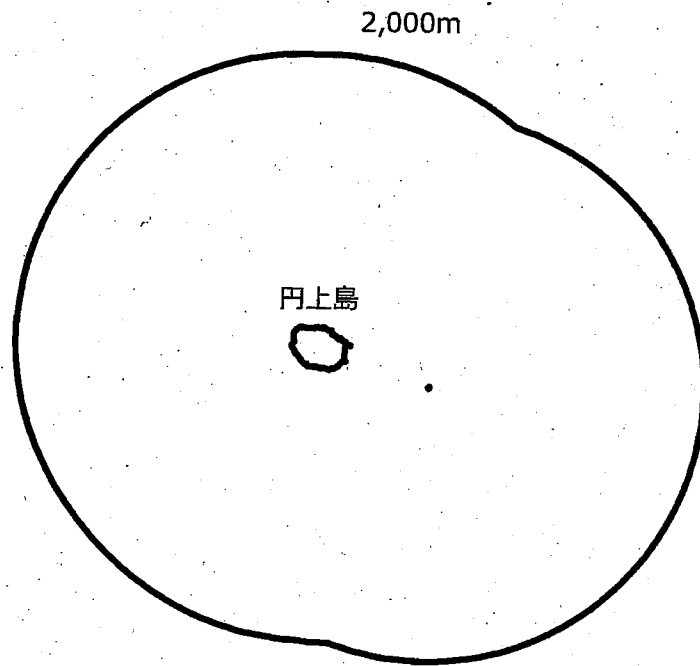
共第263号



共第264号

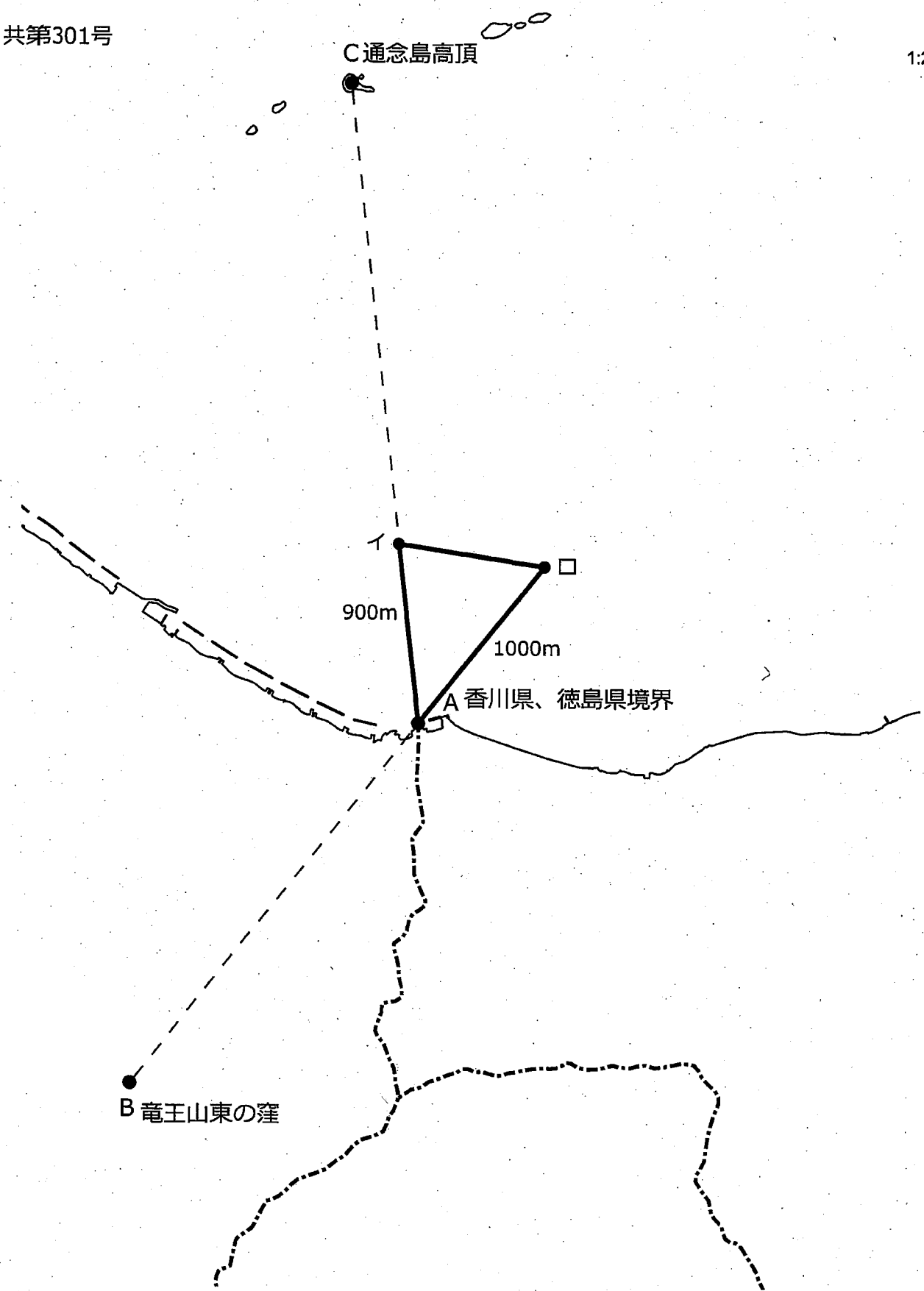


共第265号

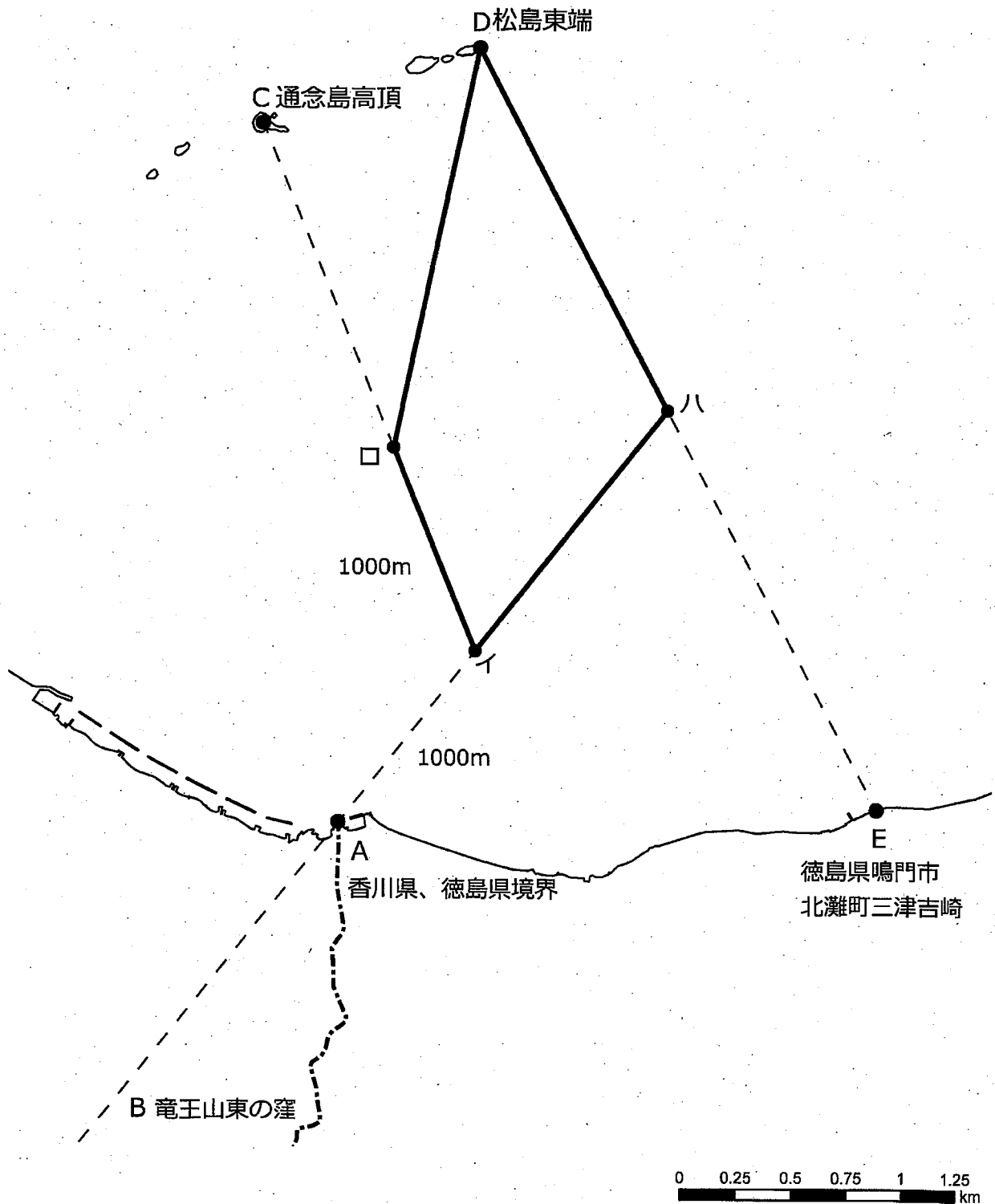


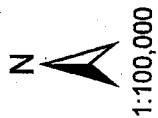
共第301号

N
1:25,000



0 0.25 0.5 0.75 1 1.25 km



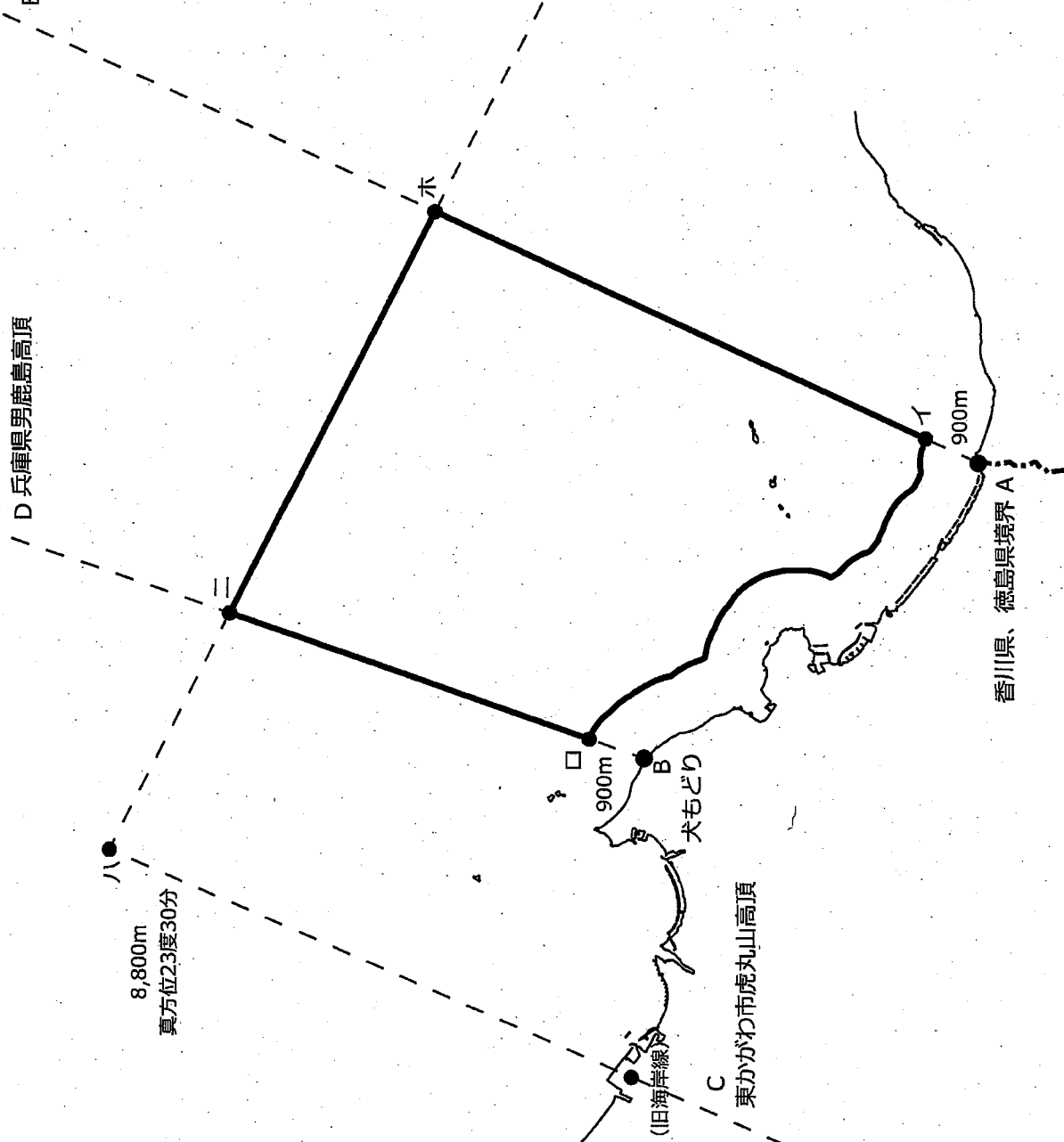


共第303号

E 兵庫県上島灯台

D 兵庫県男鹿島高頂

八 ●
8,800m
真方位23度30分



F ●
徳島県鳴門市
瀬戸町北泊北端

A ●
香川県、徳島県境界

C
東かがわ市虎丸山高頂

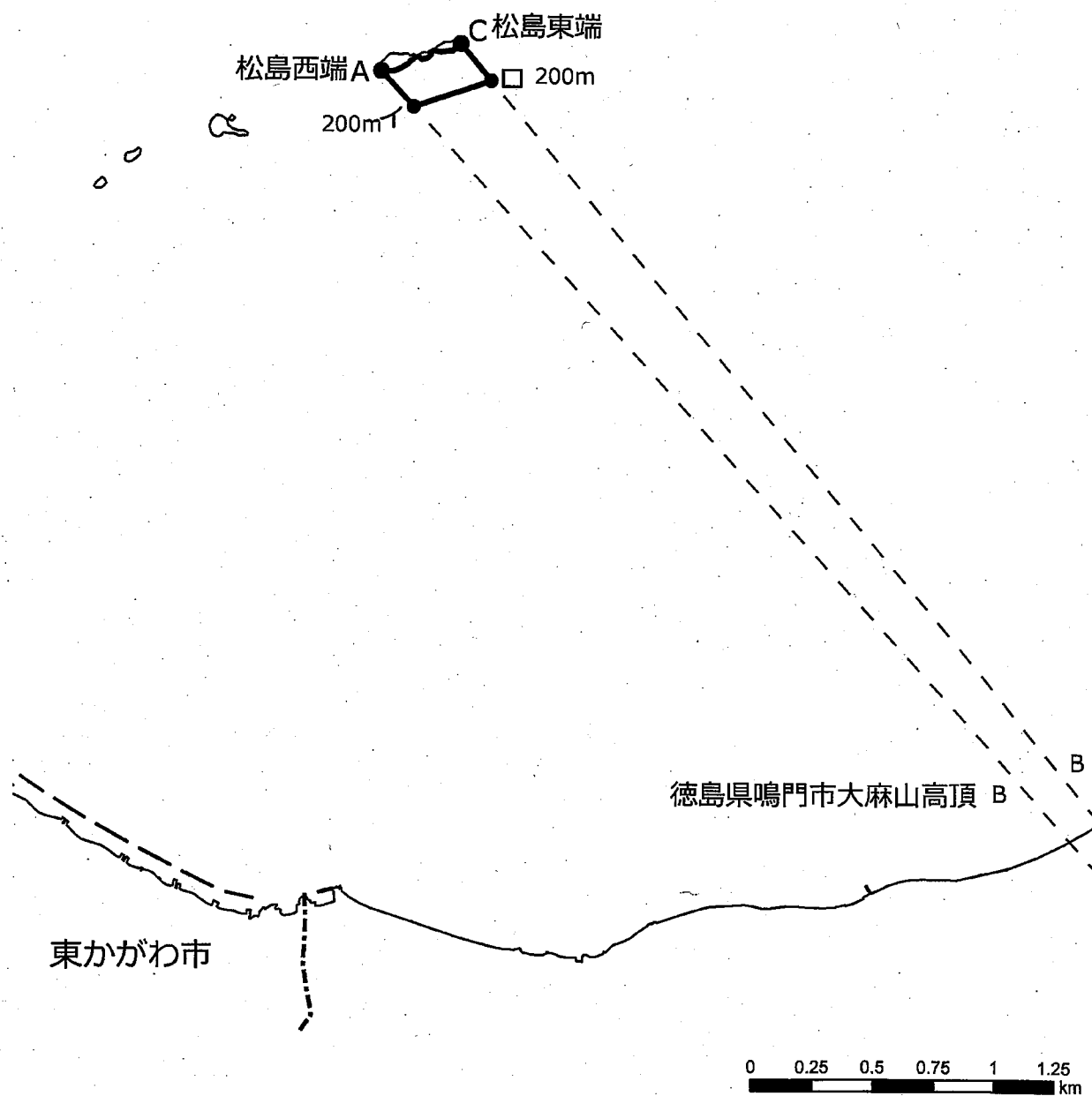
(旧海岸線)

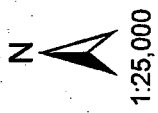
B ●
900m
犬もどり

900m




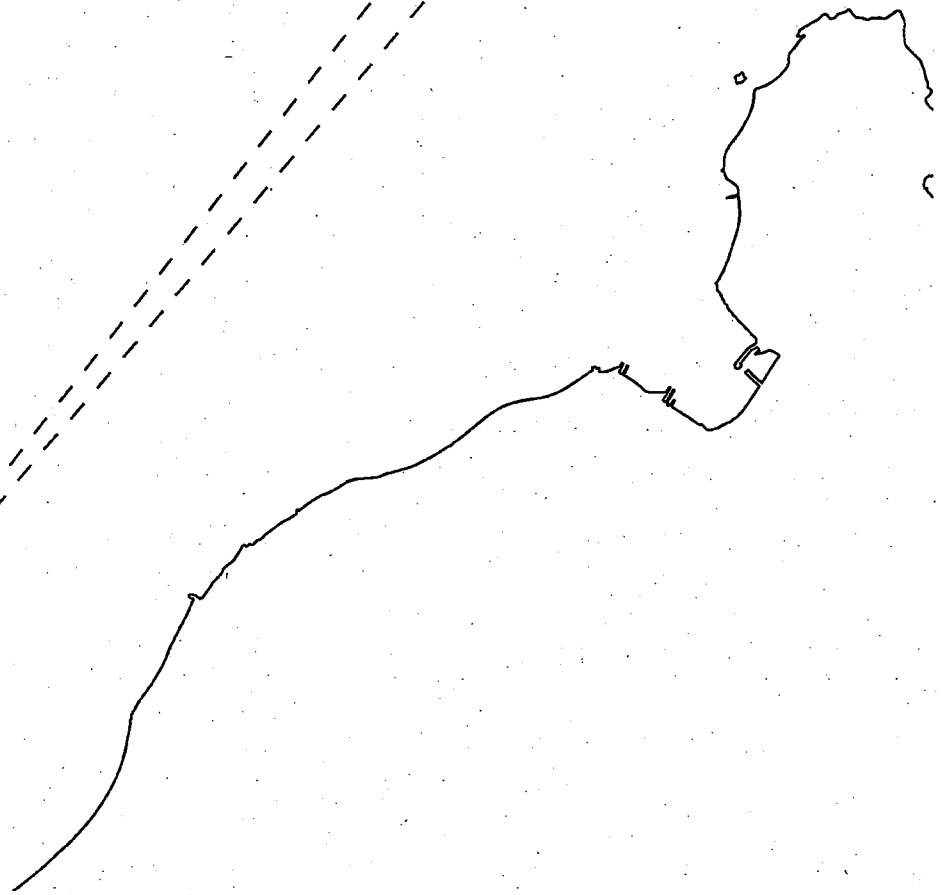
共第304号





共第305号

B 双子島高頂

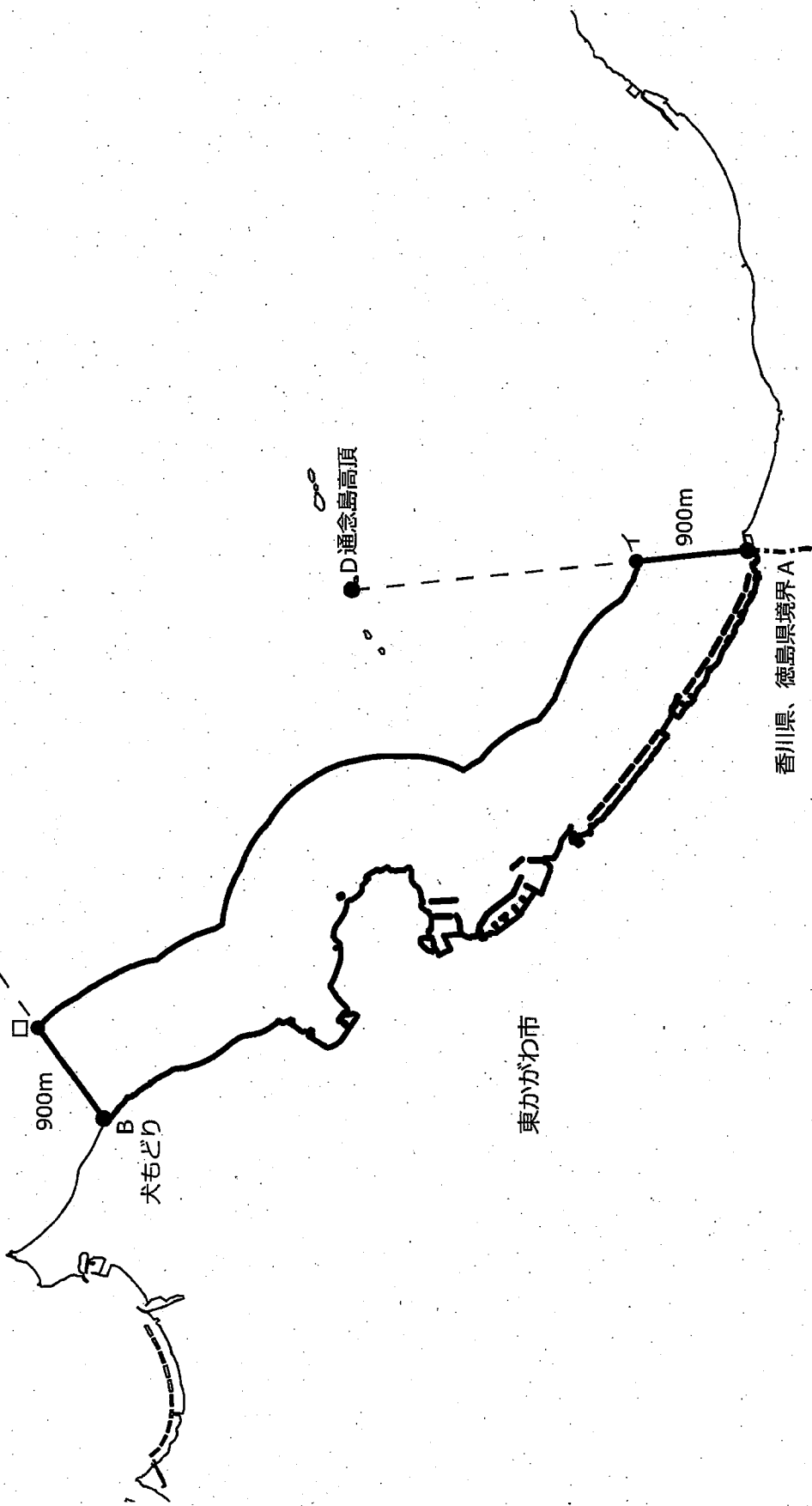




共第306号

兵庫県津名郡北淡町江崎

C



900m

B
犬もどり

東かがわ市

D
通念島高頂

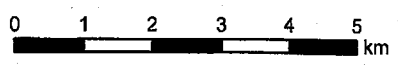
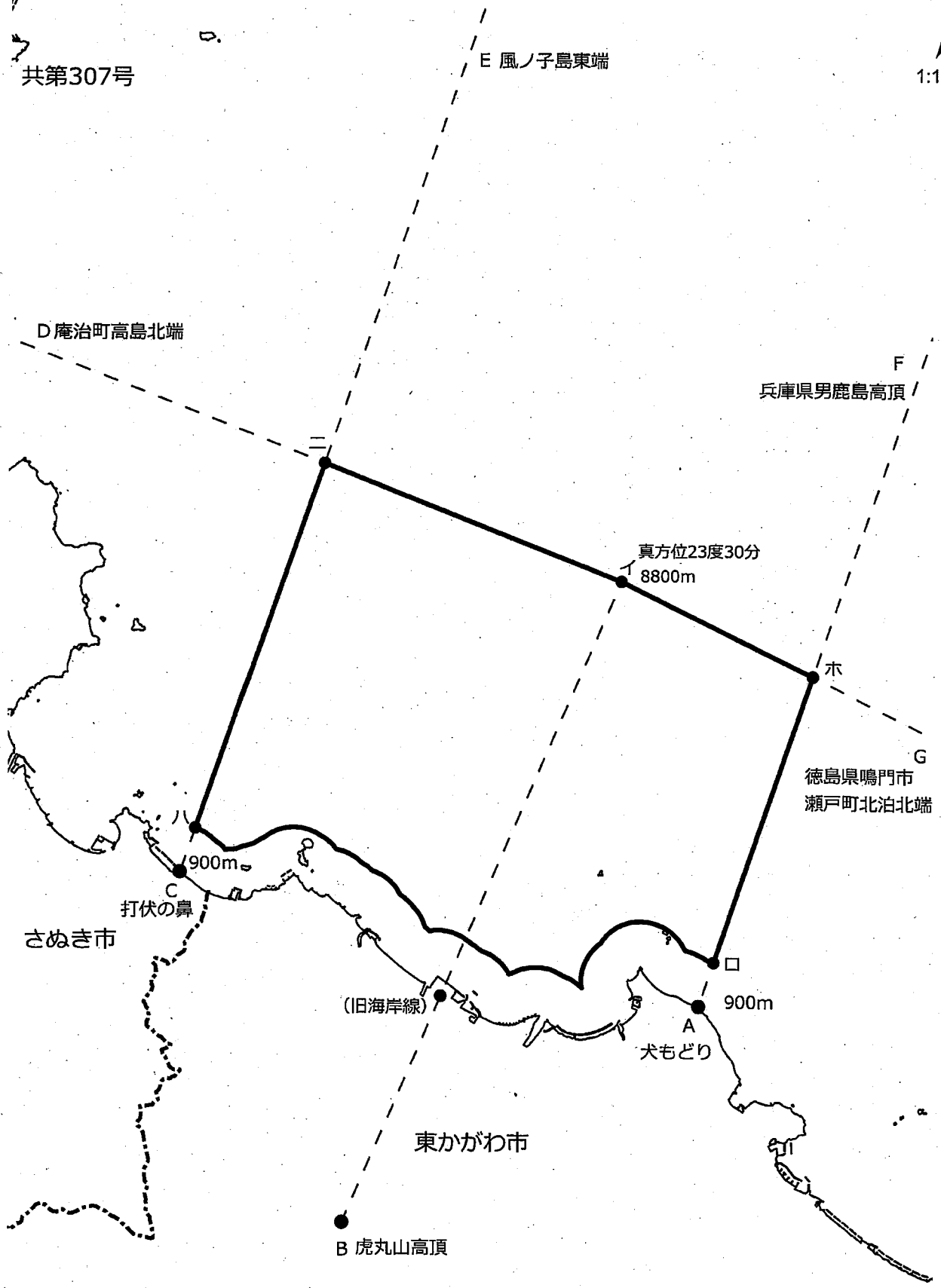
900m


香川県、徳島県境界A



共第307号

N
1:100,000





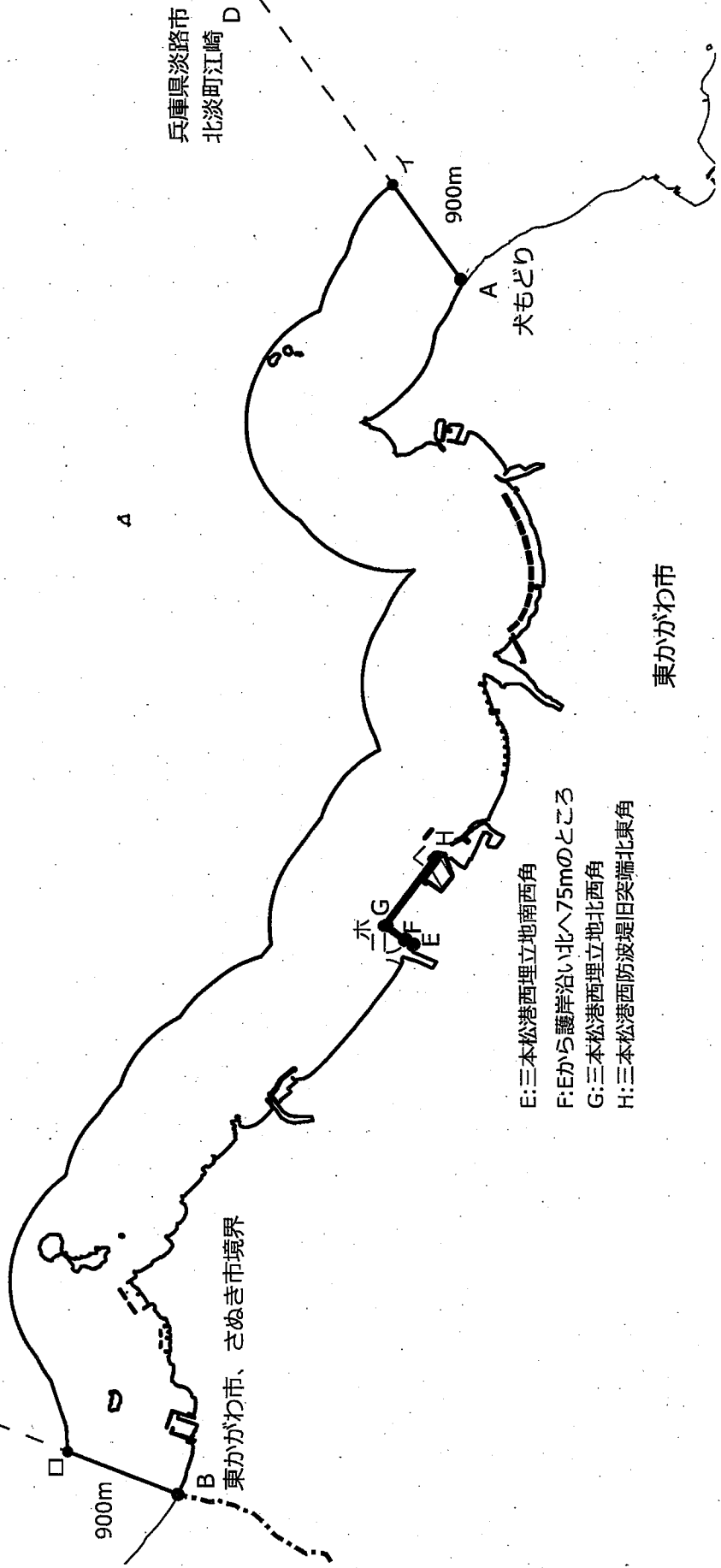
1:50,000

共第308号

C 兵庫県西島高頂

兵庫県淡路市
北淡町江崎 D

東かがわ市



- E: 三本松港西埋立地南西角
- F: Eから護岸沿い北へ75mのところ
- G: 三本松港西埋立地北西角
- H: 三本松港西防波堤旧突端北東角

東かがわ市、さぬき市境界

900m

900m

A
犬もどり

本 G

F

E

A

□

B

H

G

F

E

F

E

H

G

F

E

H

G

F

E

H

G

F

E

H

G

F

E

H

G

F


E

H

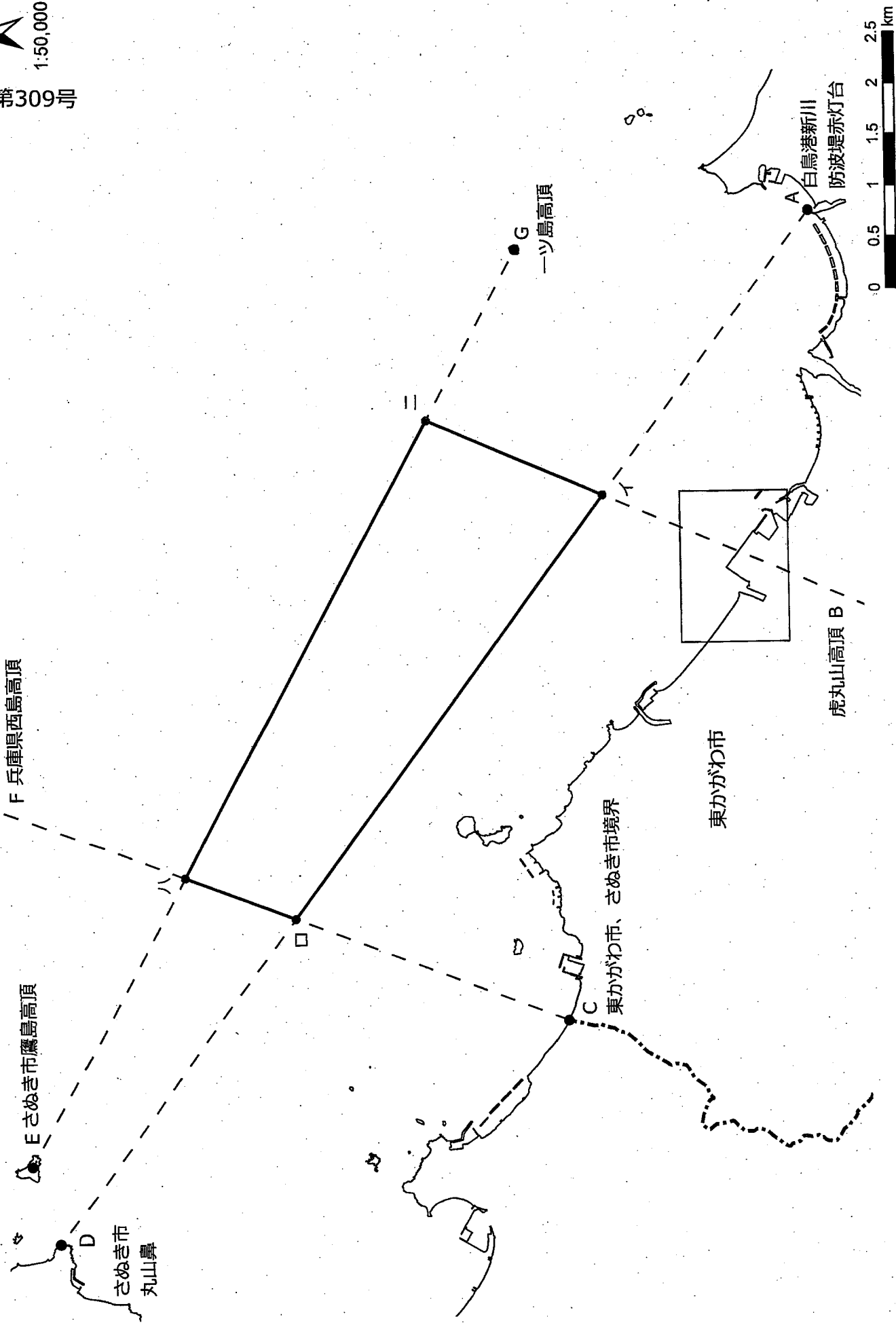
G

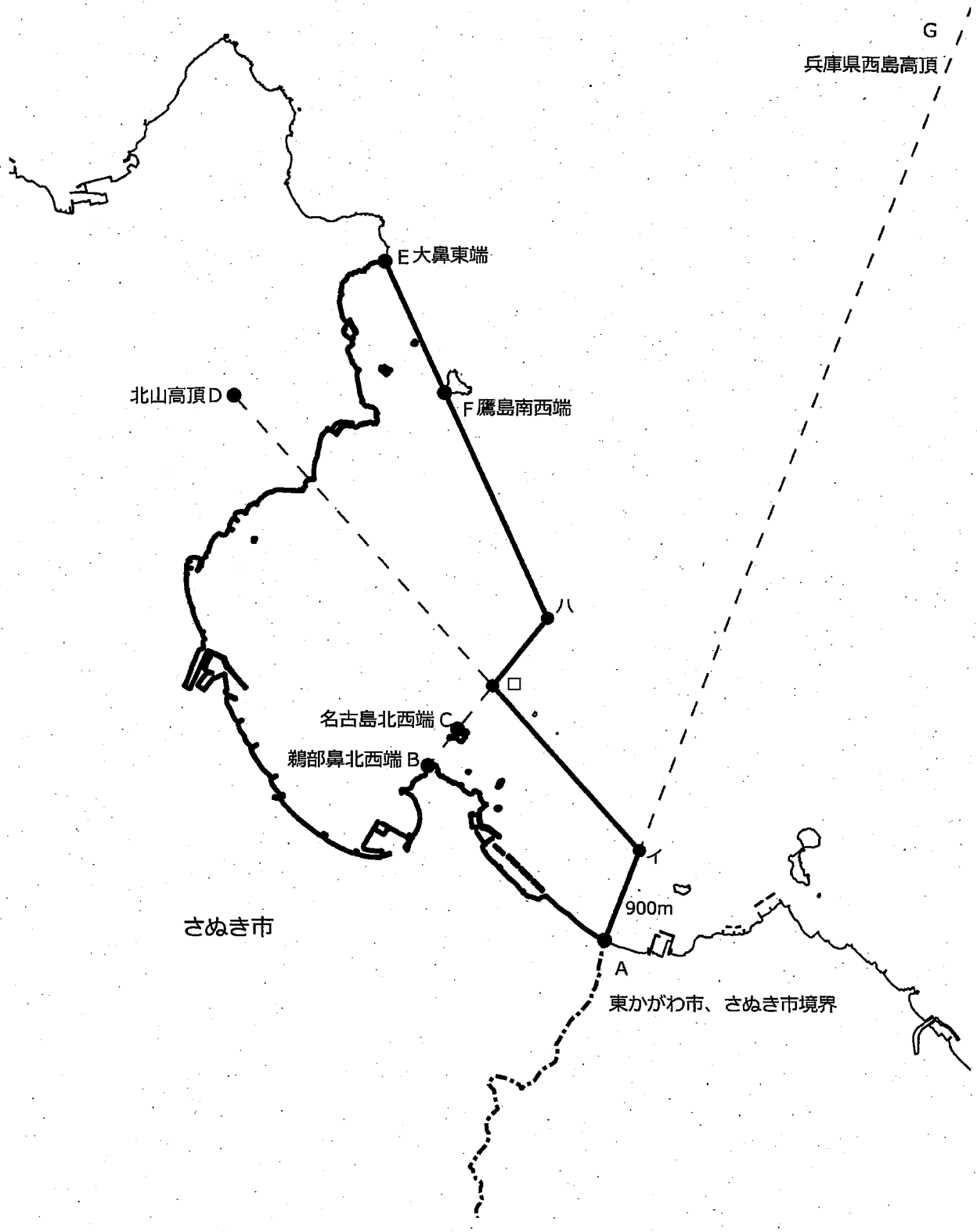
F

E




共第309号






さぬき市

東かがわ市、さぬき市境界



共第311号



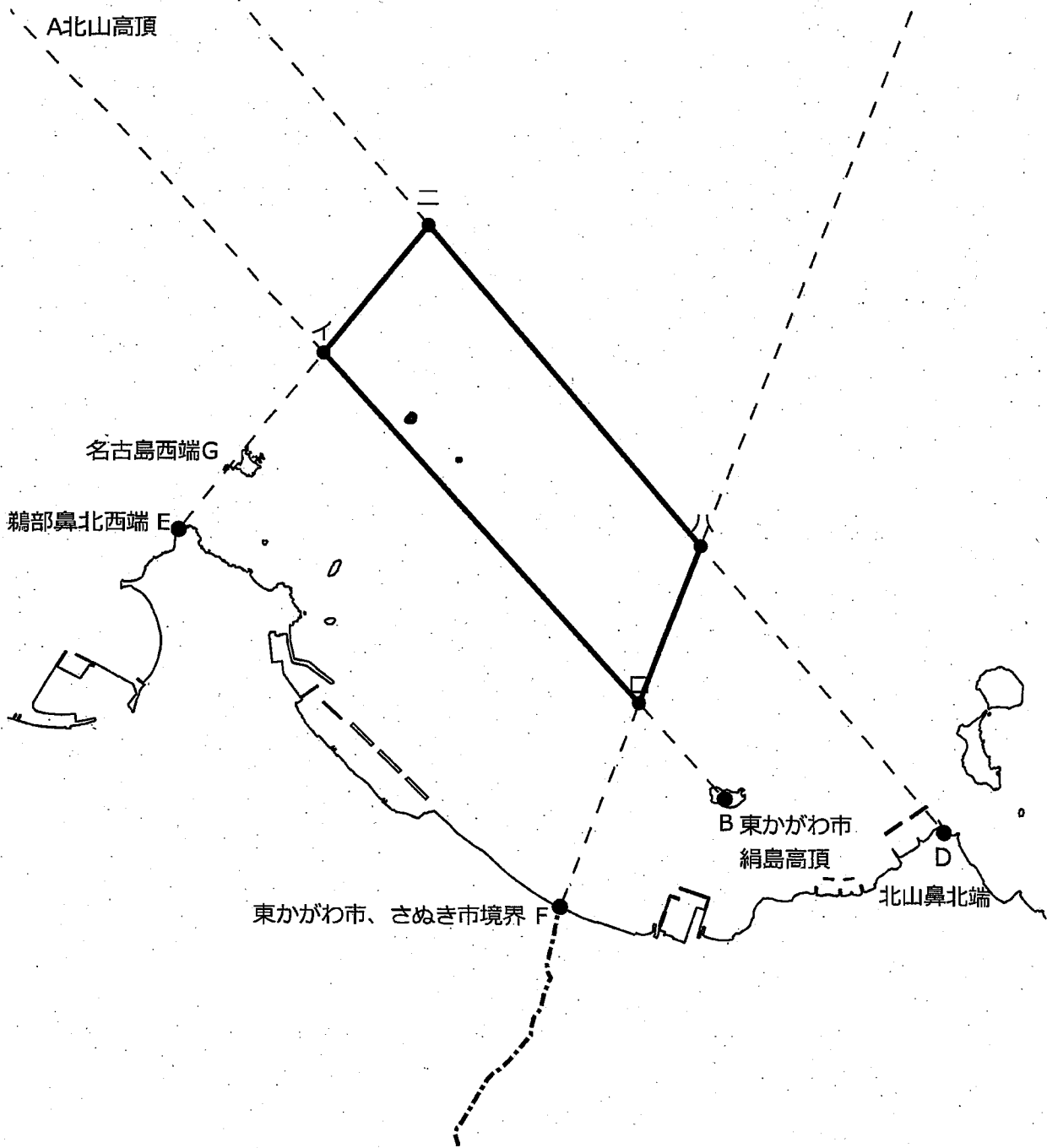
C丸山鼻南東端



1:25,000

兵庫県西島高頂 H

A北山高頂




名古屋西端 G

鵜部鼻北西端 E

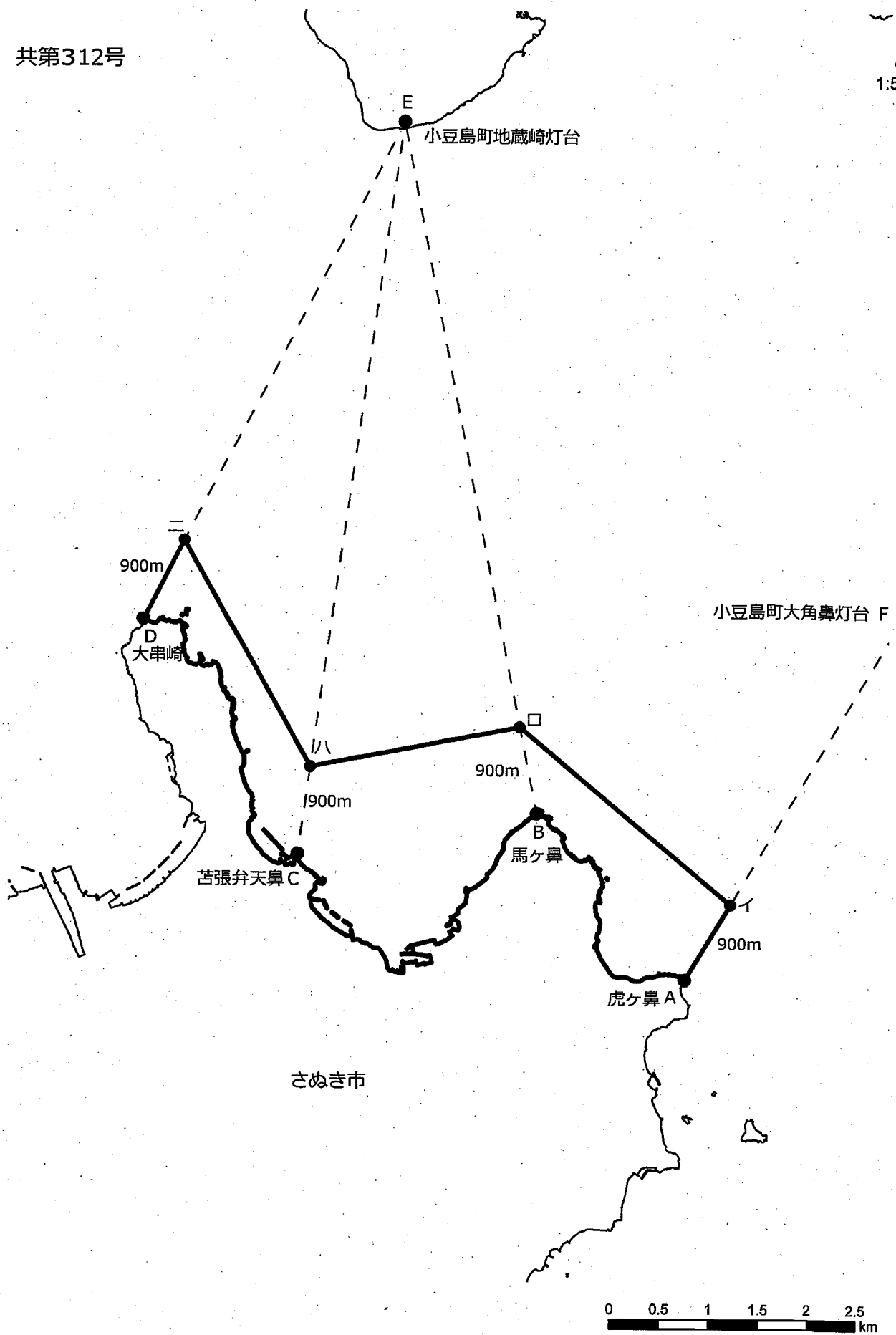
B 東かがわ市
絹島高頂

D 北山鼻北端

東かがわ市、さぬき市境界 F


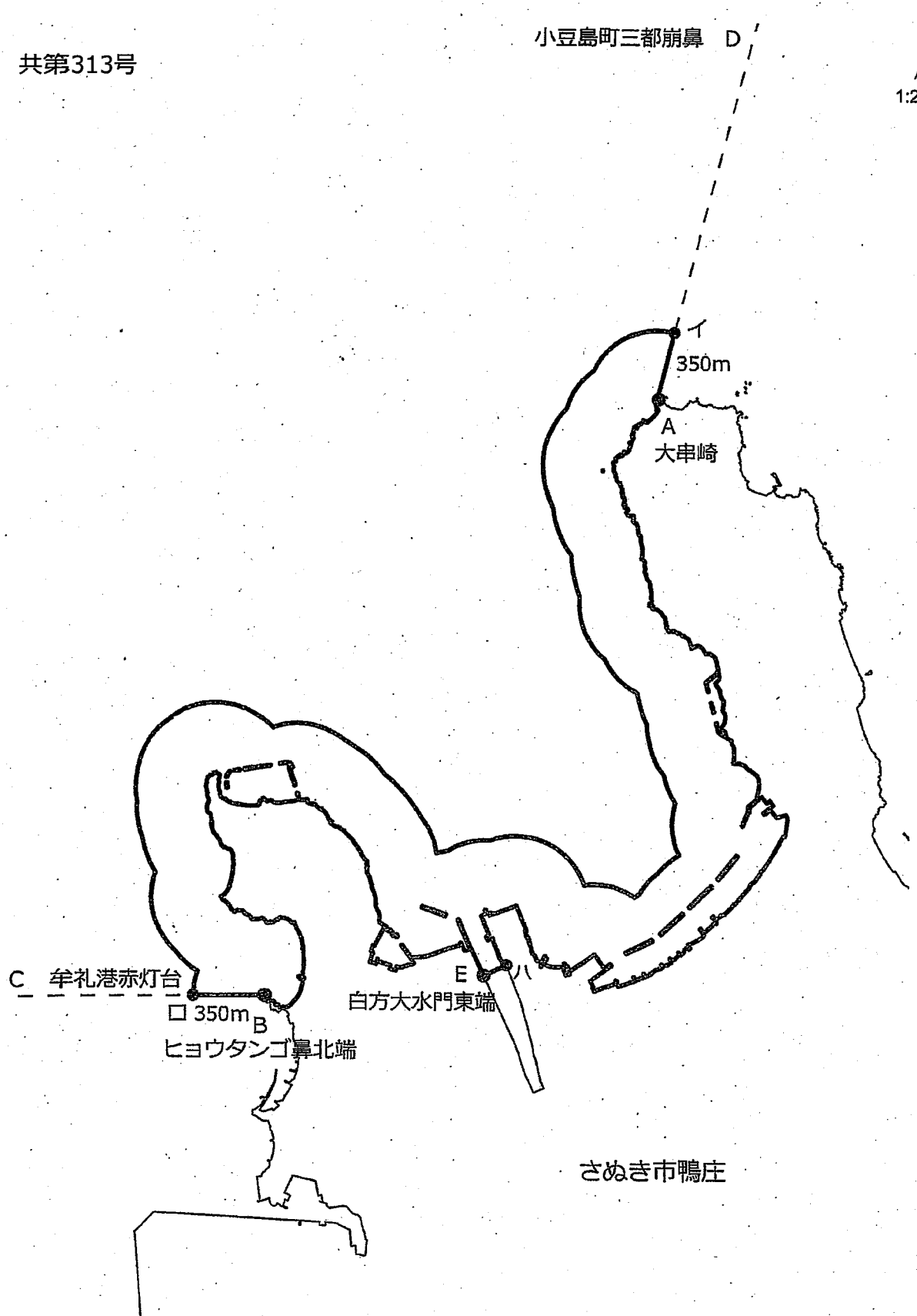


共第312号



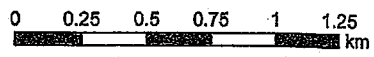
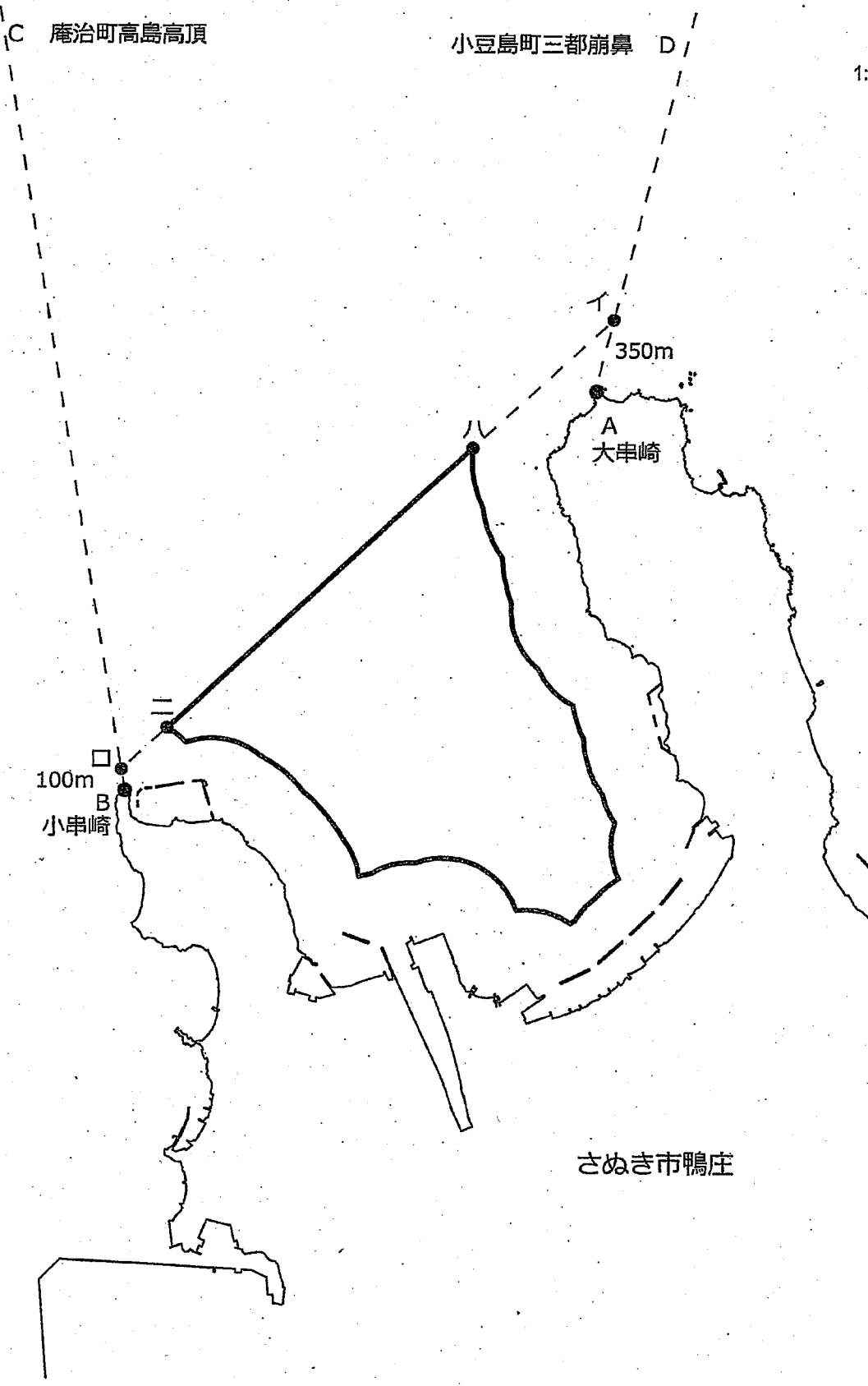
共第313号

小豆島町三都崩鼻 D



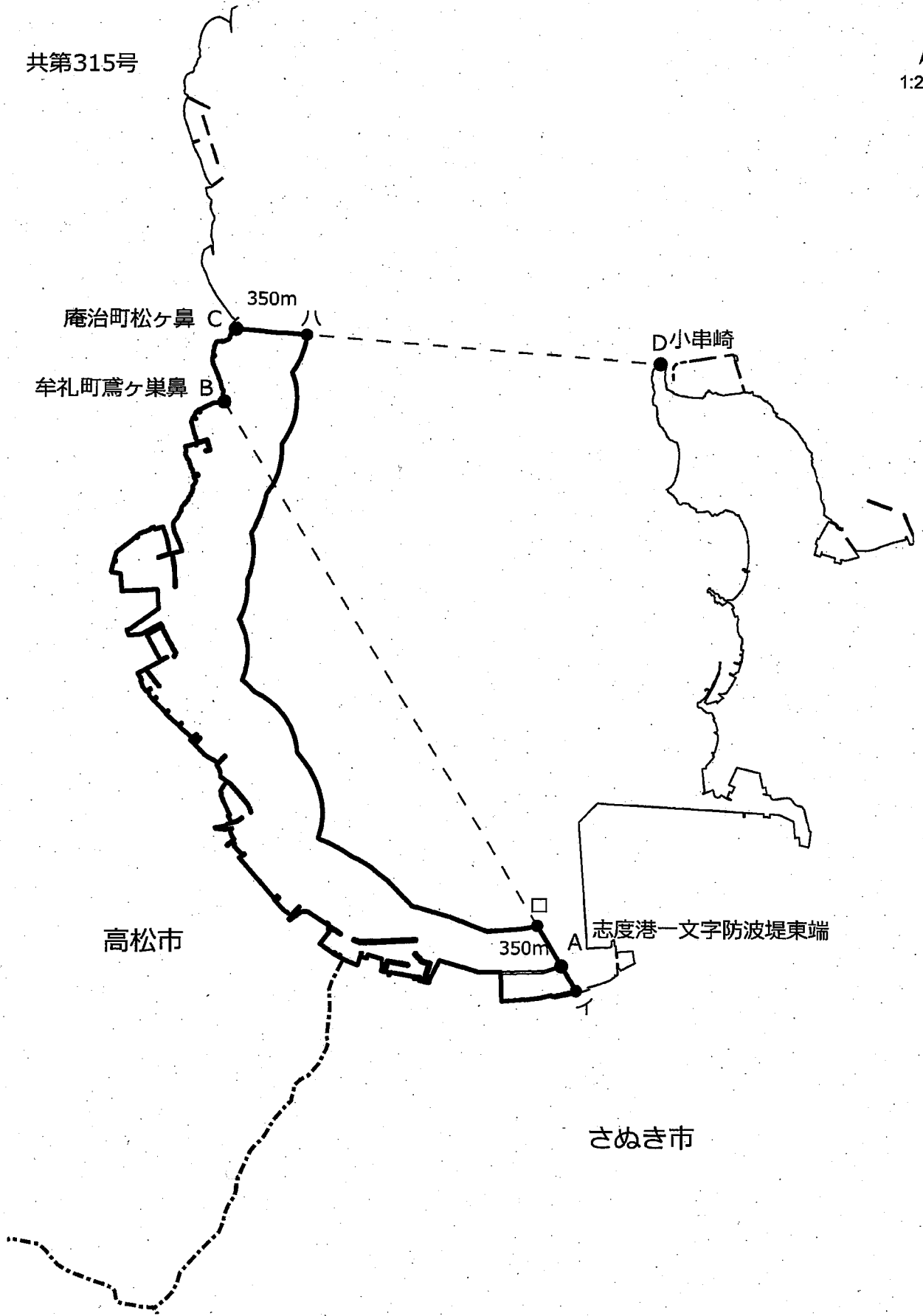
共第314号

N
1:25,000



共第315号

N
1:25,000



庵治町松ヶ鼻 C 350m 八

牟礼町鳶ヶ巣鼻 B

D 小串崎

高松市

350m

志度港一文字防波堤東端

A

さぬき市

0 0.25 0.5 0.75 1 1.25 km

共第316号



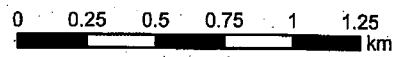
庵治町太鼓鼻東端 A 350m

高松市

D さぬき市大串崎

庵治町松ヶ鼻 B 350m

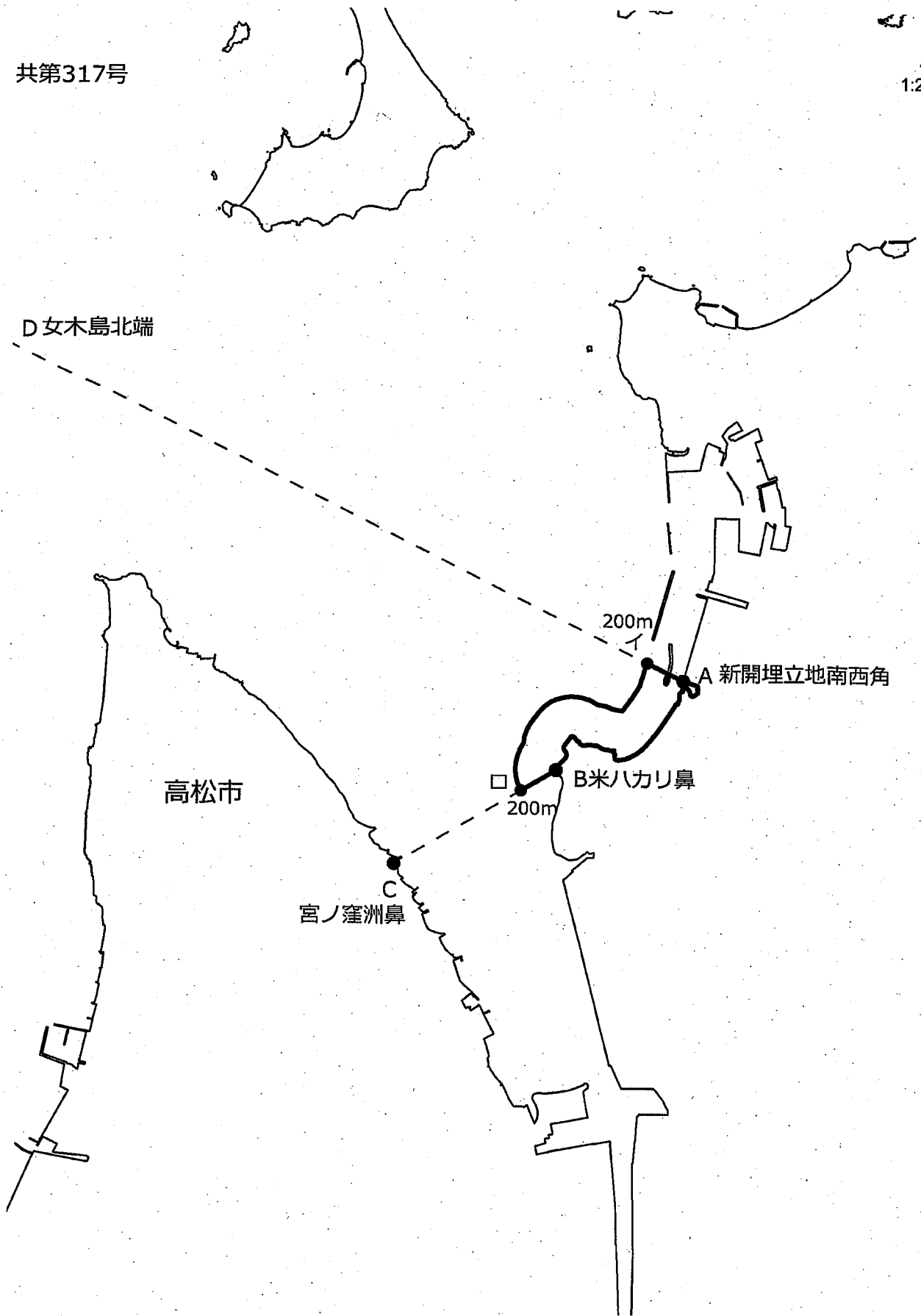
C さぬき市小串崎



共第317号



D 女木島北端



高松市


宮ノ窪洲鼻

B 米ハカリ鼻

A 新開埋立地南西角

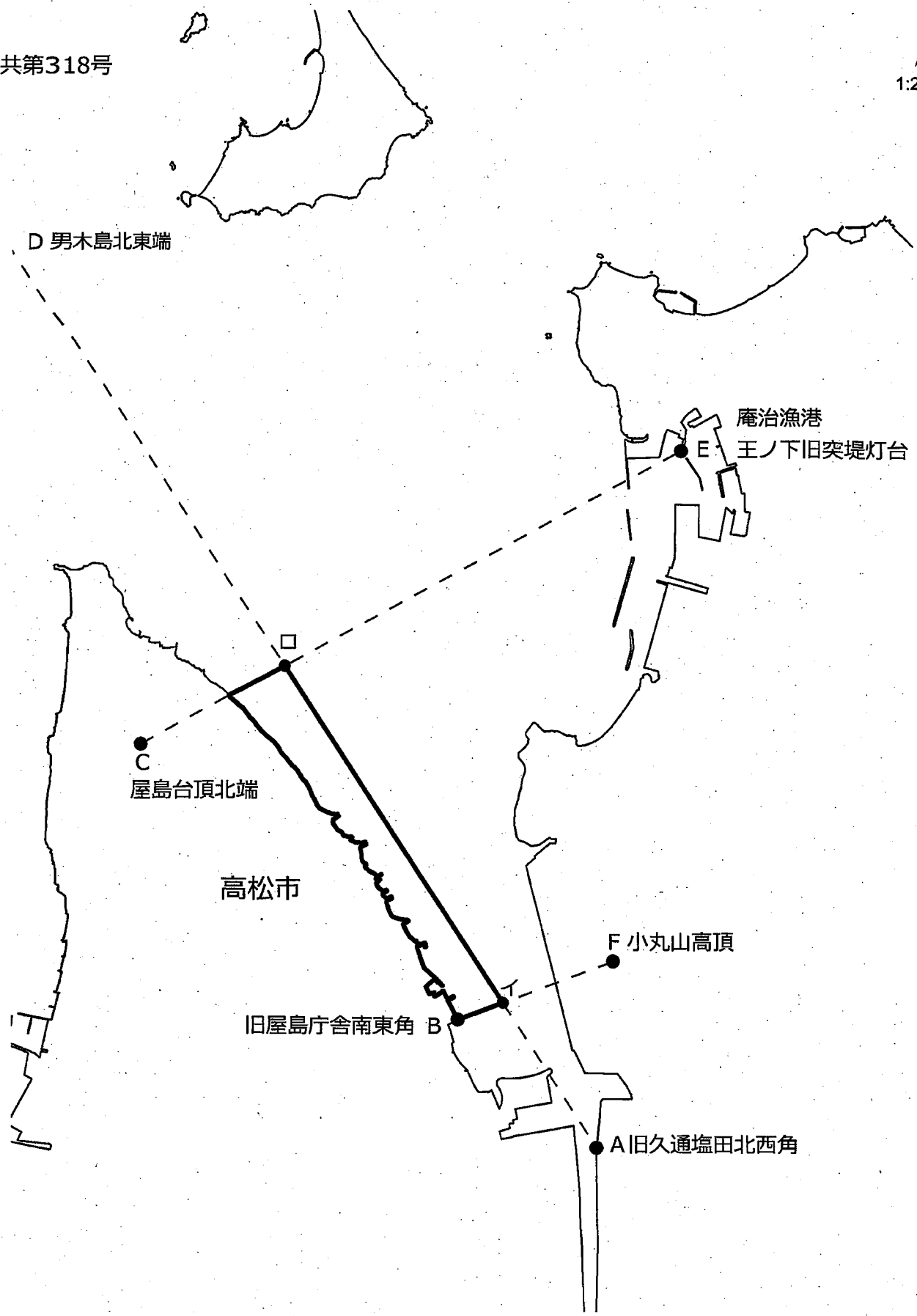
200m

200m




共第318号

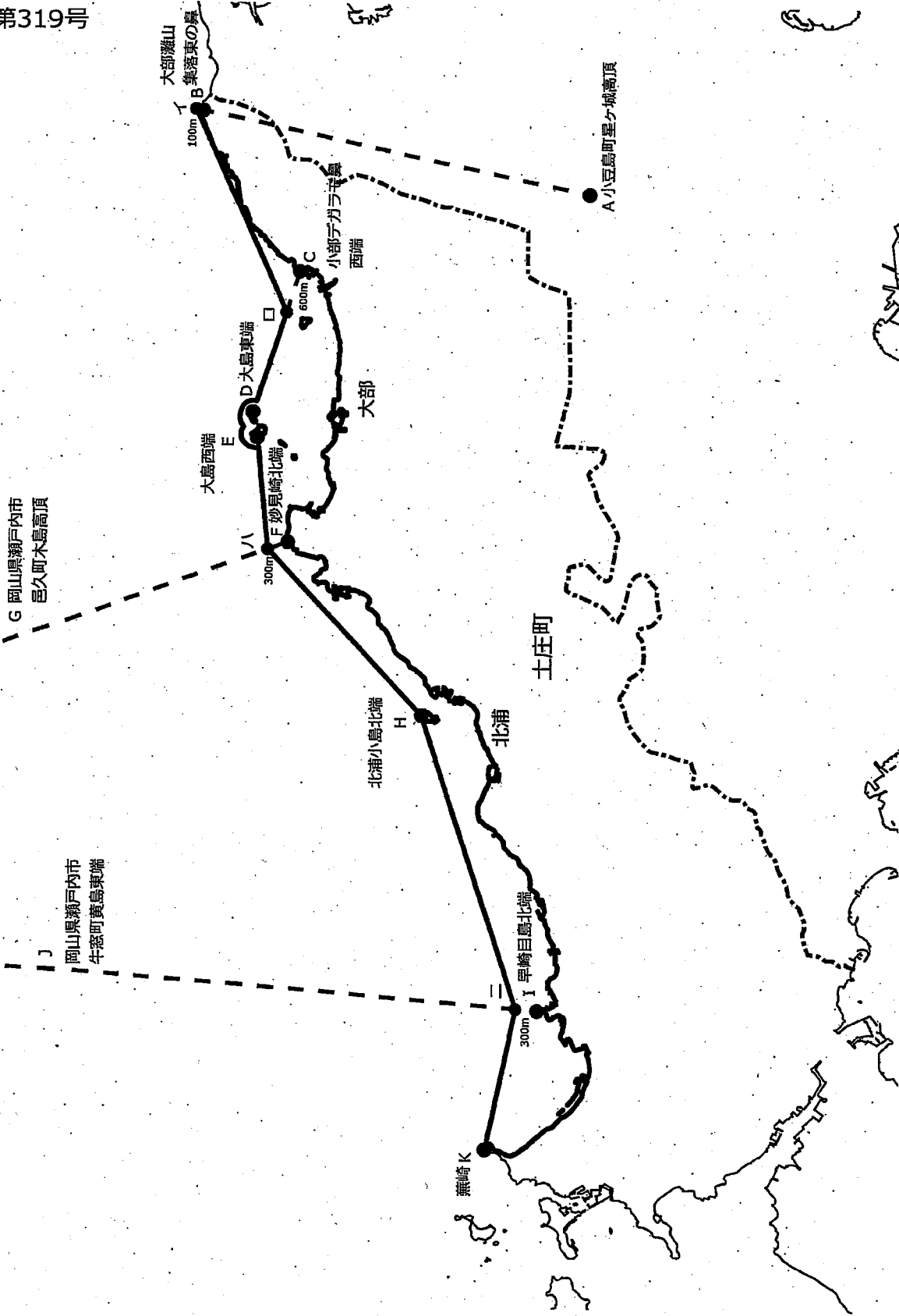
N
1:25,000



0 0.25 0.5 0.75 1 1.25 km



共第319号



G 岡山県瀬戸内市
邑久町木島高頂

J 岡山県瀬戸内市
牛窓町黄島東端

大部灘山
B 集落東の崖
100m

C 小部字カラサギ
西端
600m

D 大島東端

E 大島西端

F 砂見崎北端
300m

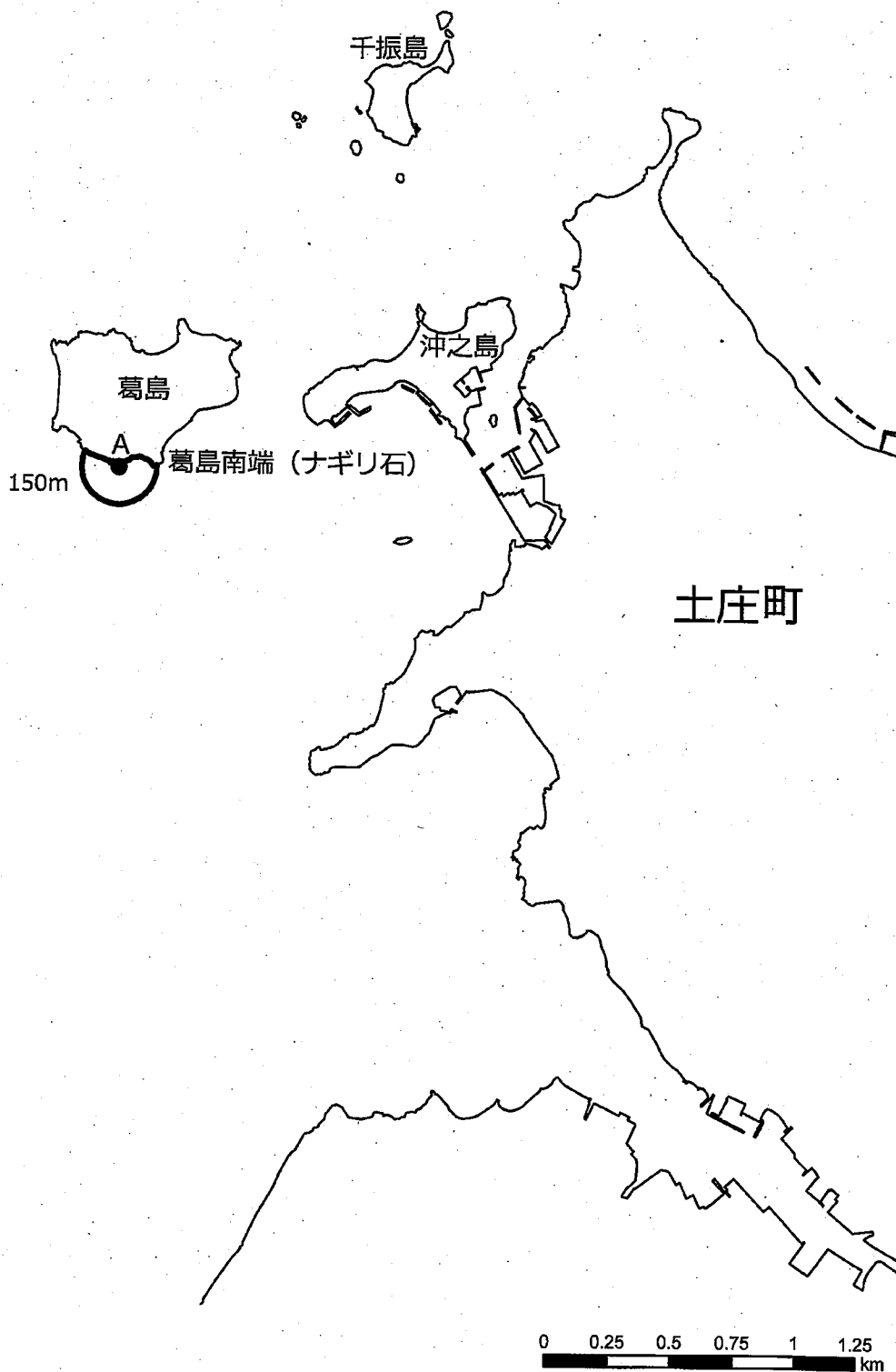
H 北浦小島北端


I 早崎目島北端
300m

K 無崎

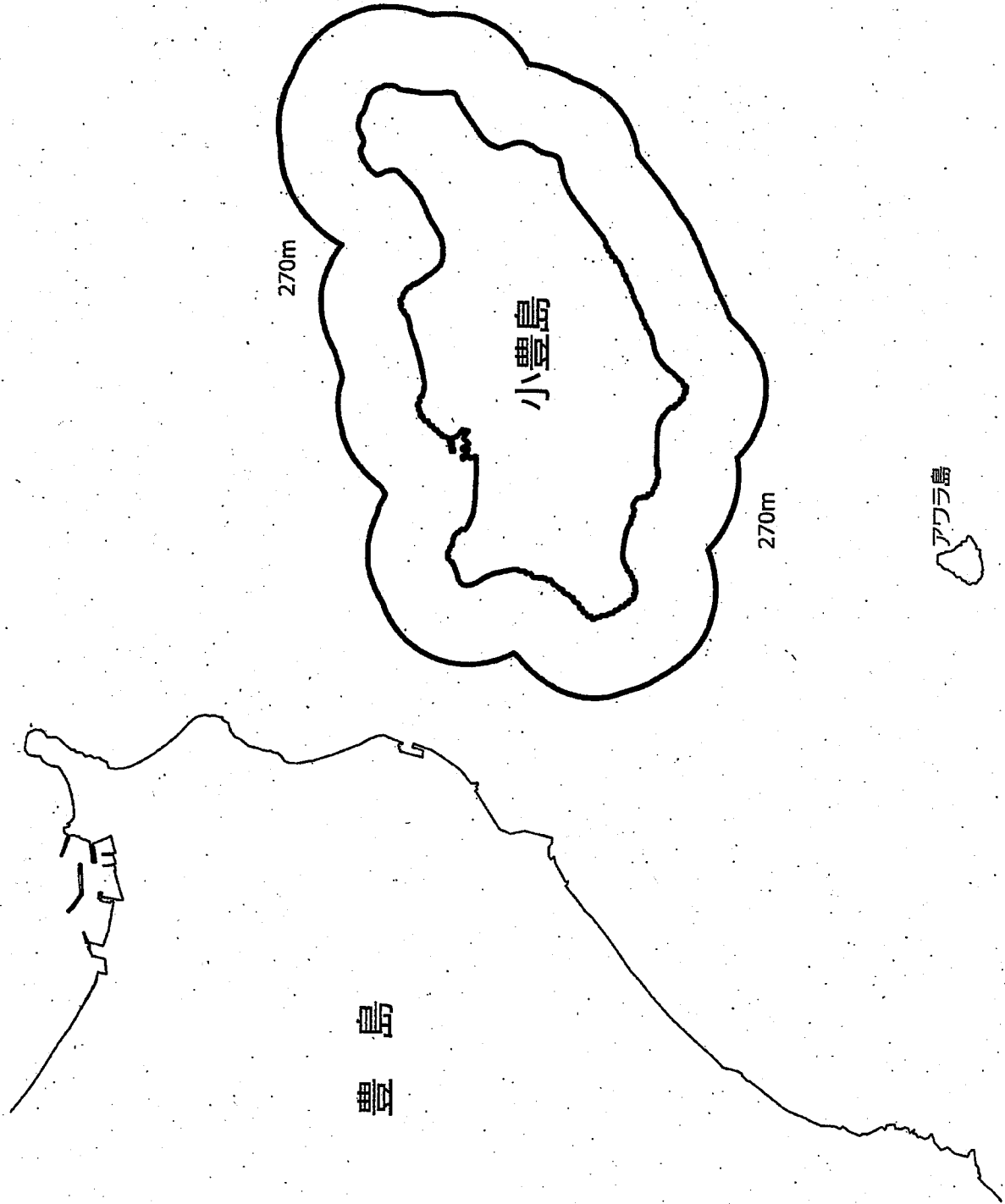

A 小豆島町皇ヶ城高頂


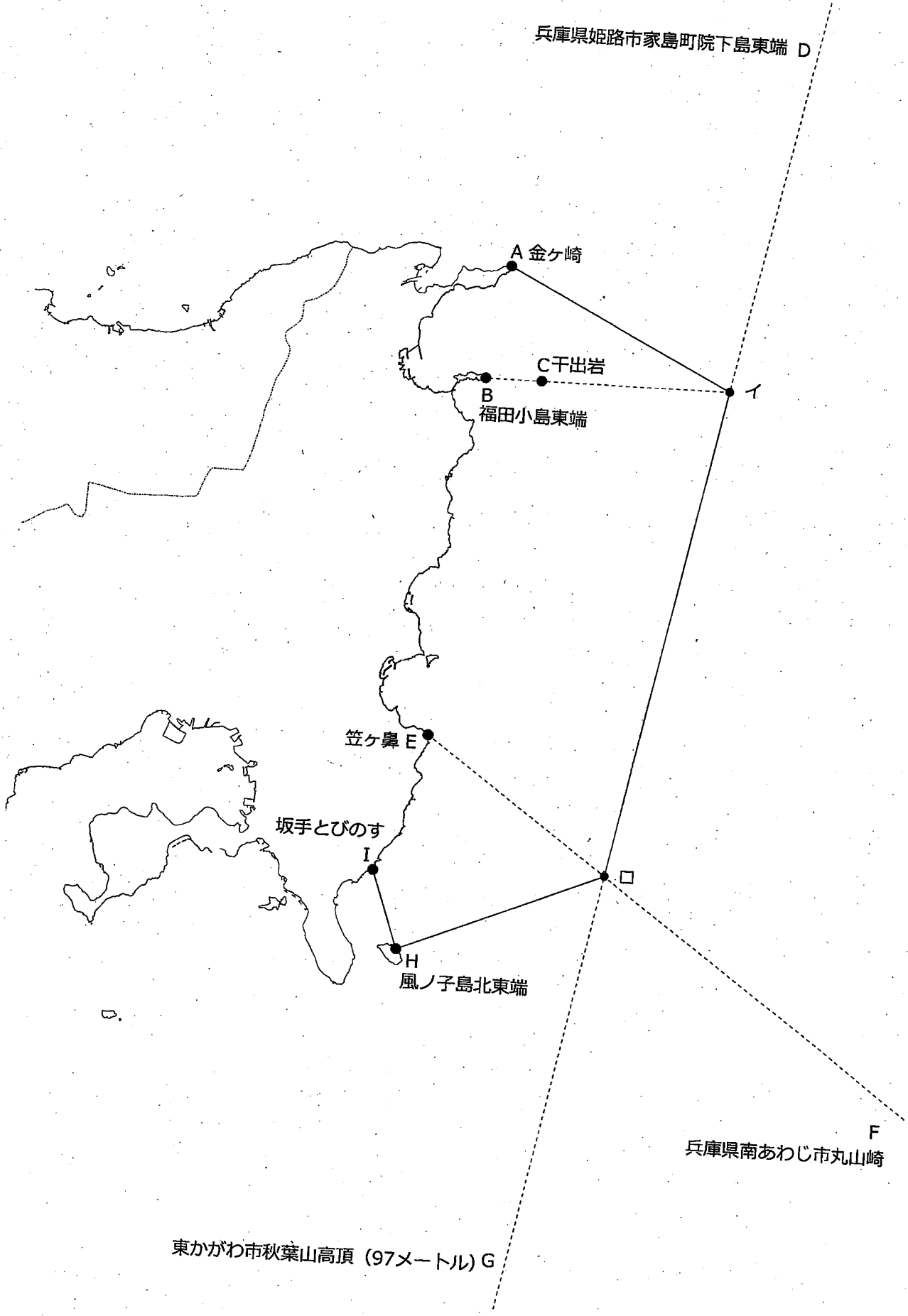




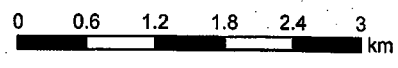
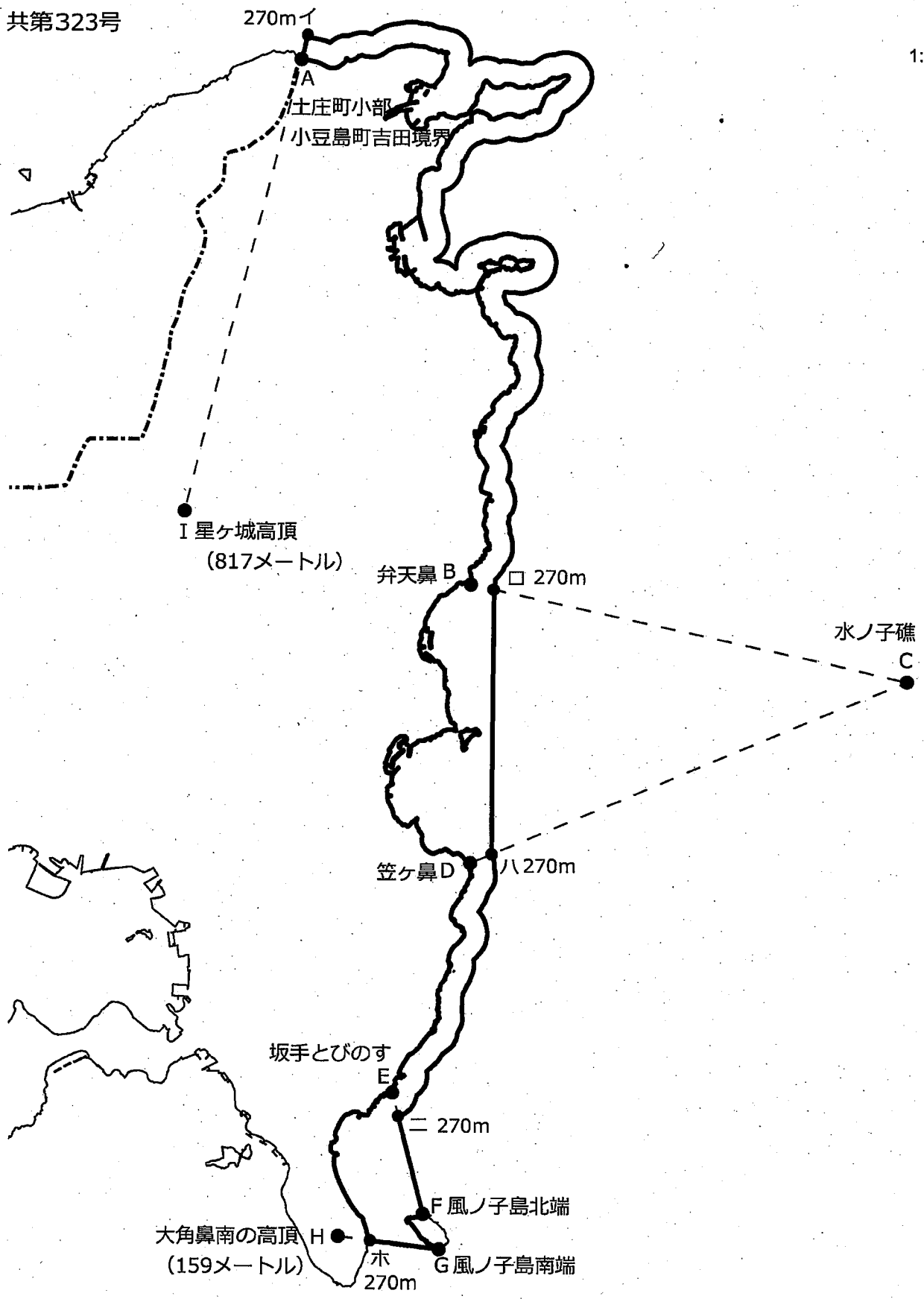


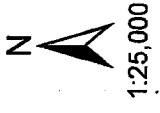
共第321号



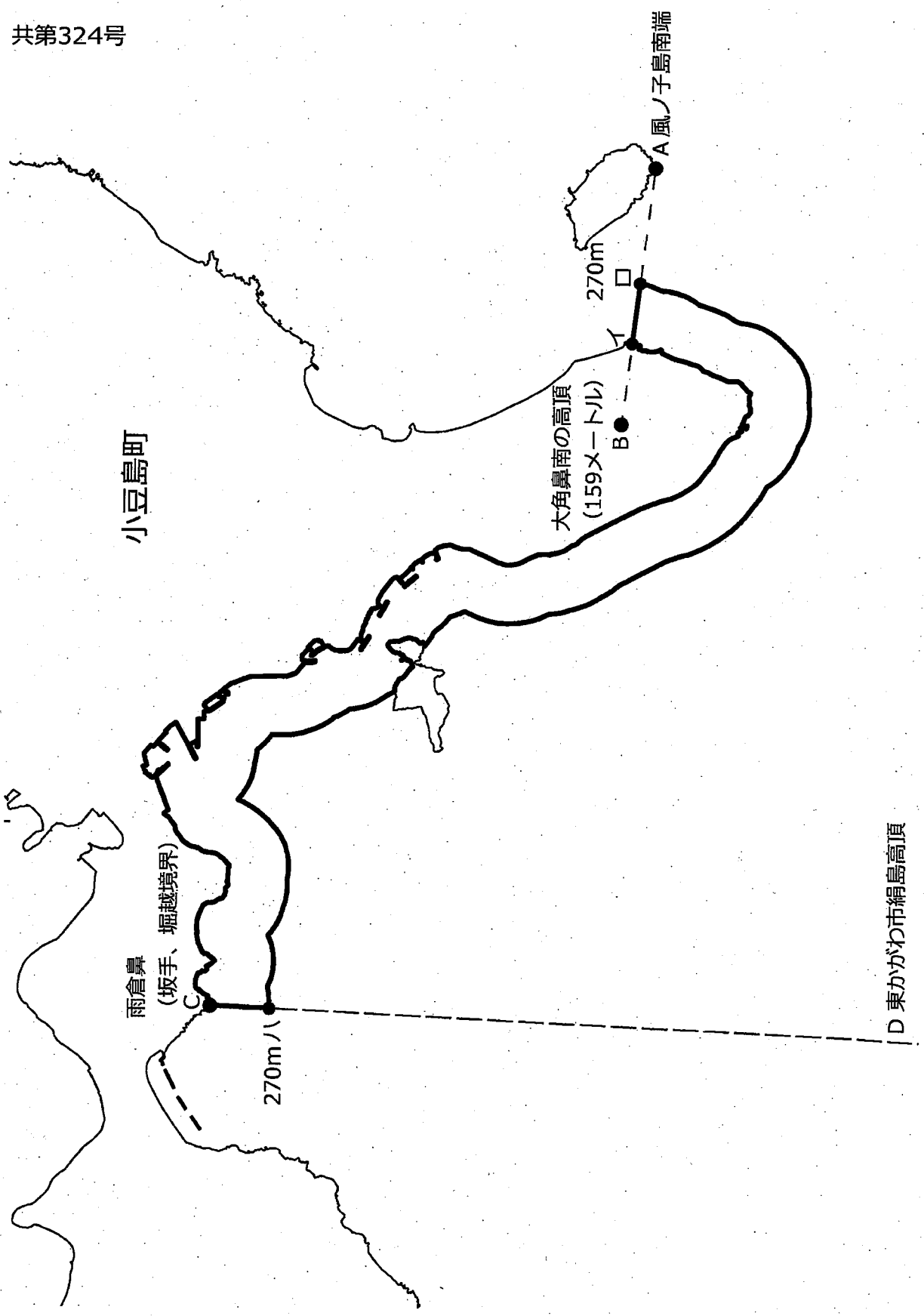


共第323号



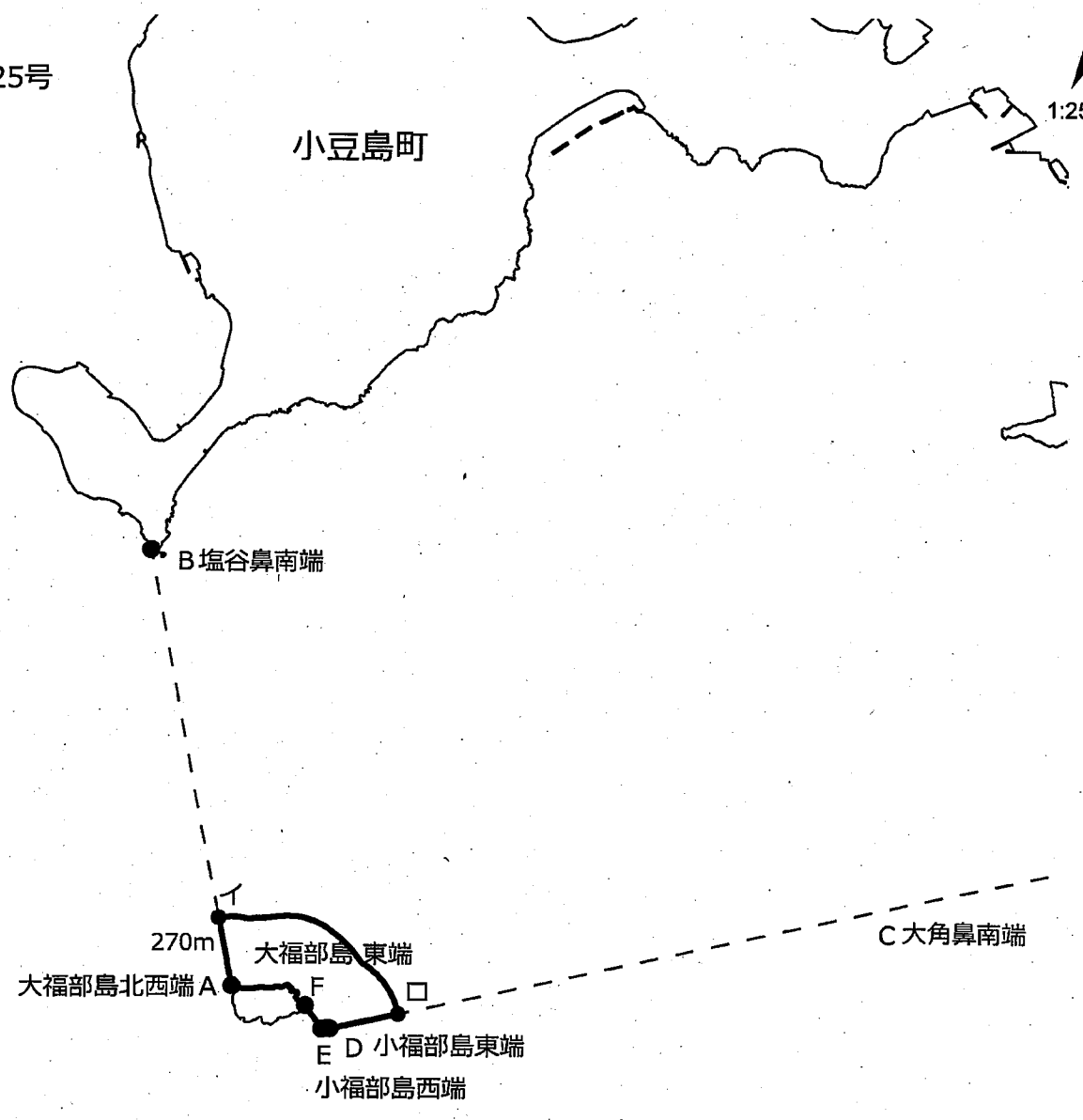


共第324号



共第325号

小豆島町



B 塩谷鼻南端

C 大角鼻南端

270m


大福部島 東端


大福部島北西端 A

F

E D 小福部島東端

小福部島西端





共第326号

小豆島町

古江亀岬北端

弁天島東端 D

150m

雨倉鼻
(坂手、堀越境界)

A

1270m

B 東かがわ市絹高頂

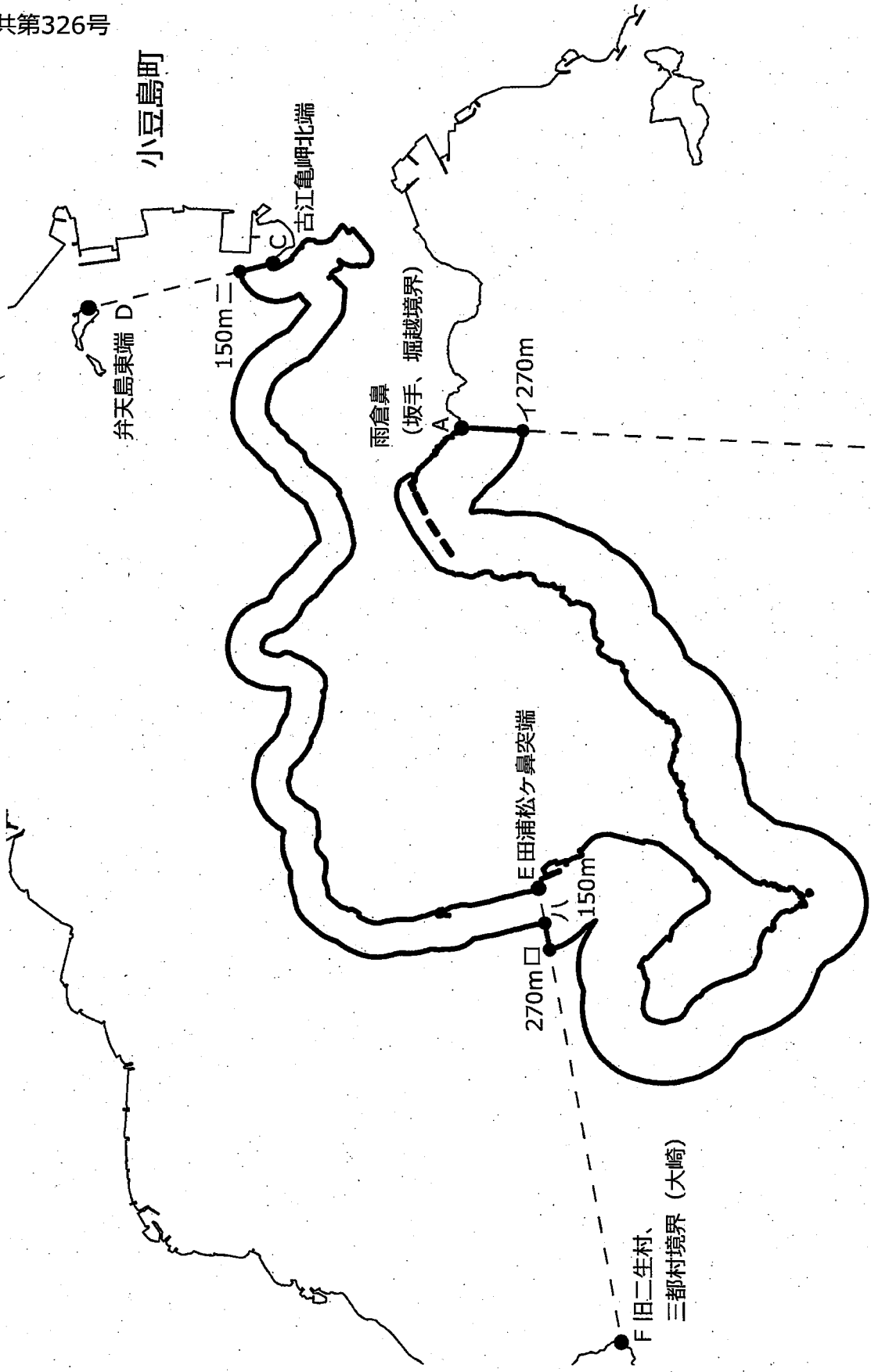
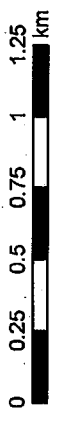
E 田浦松ヶ鼻突端

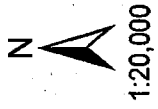
150m

270m

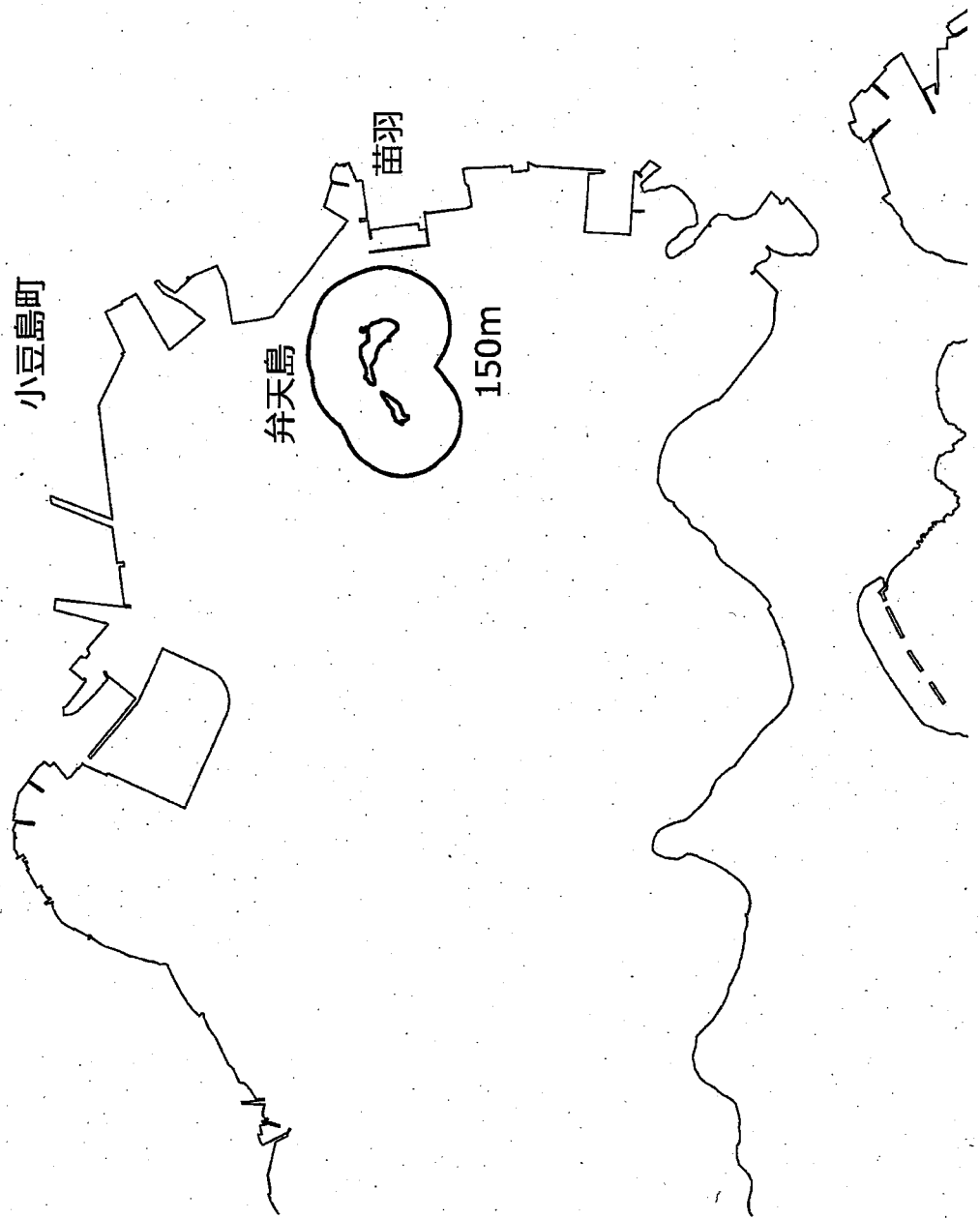
八

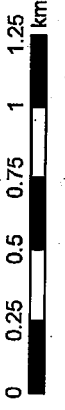
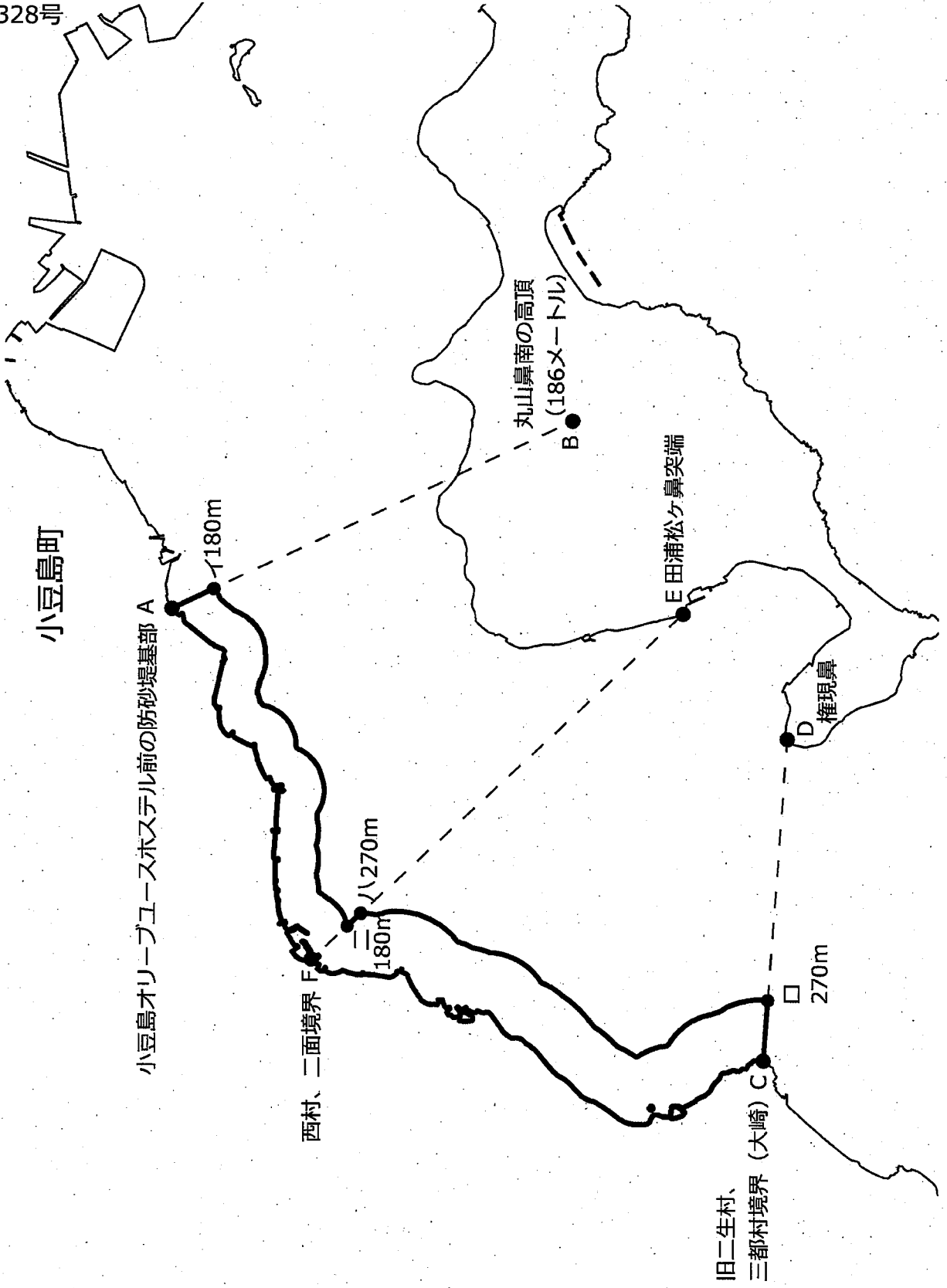
F 旧二生村、
三都村境界 (大崎)

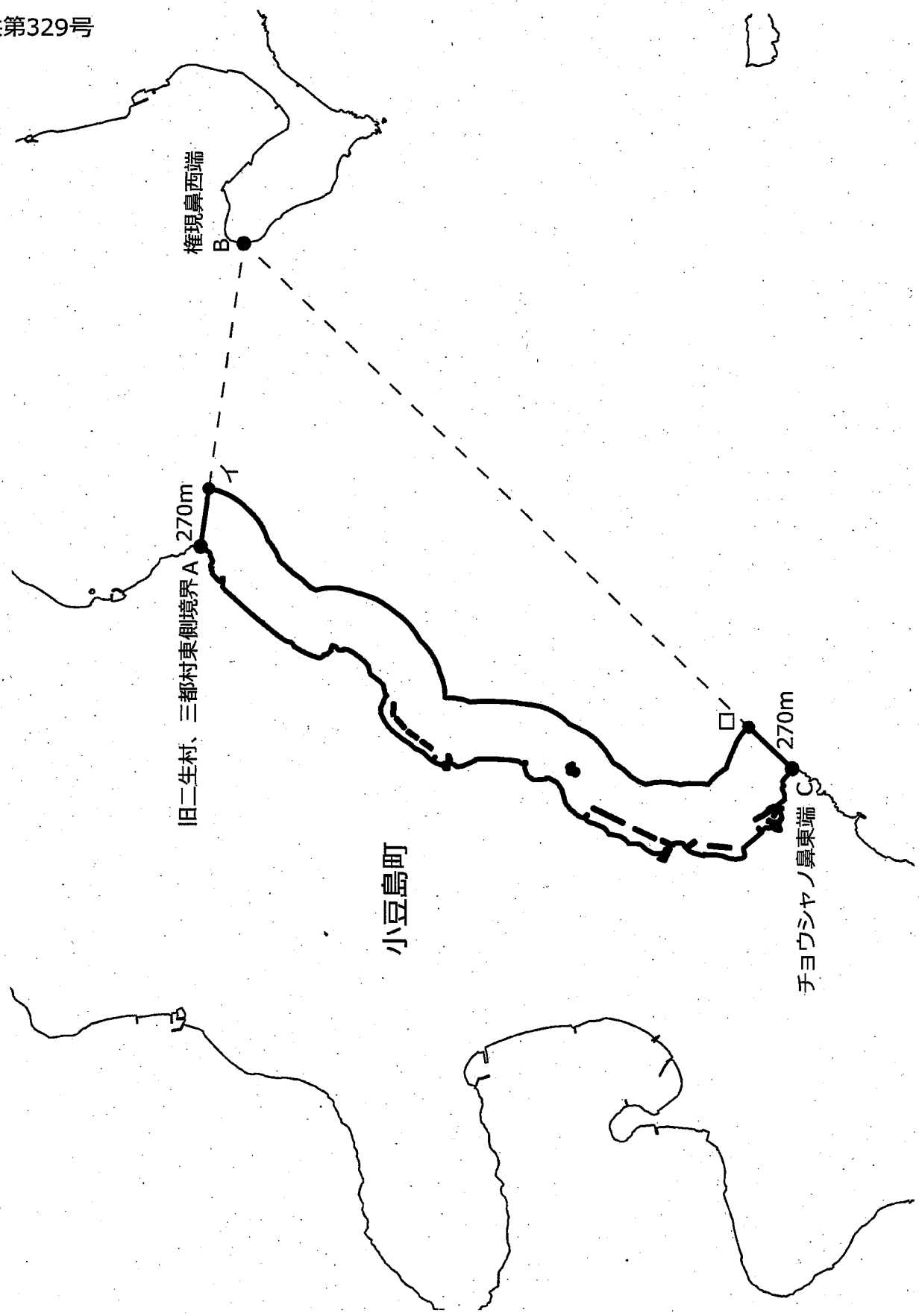





共第327号



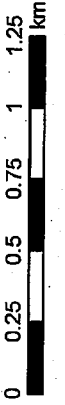
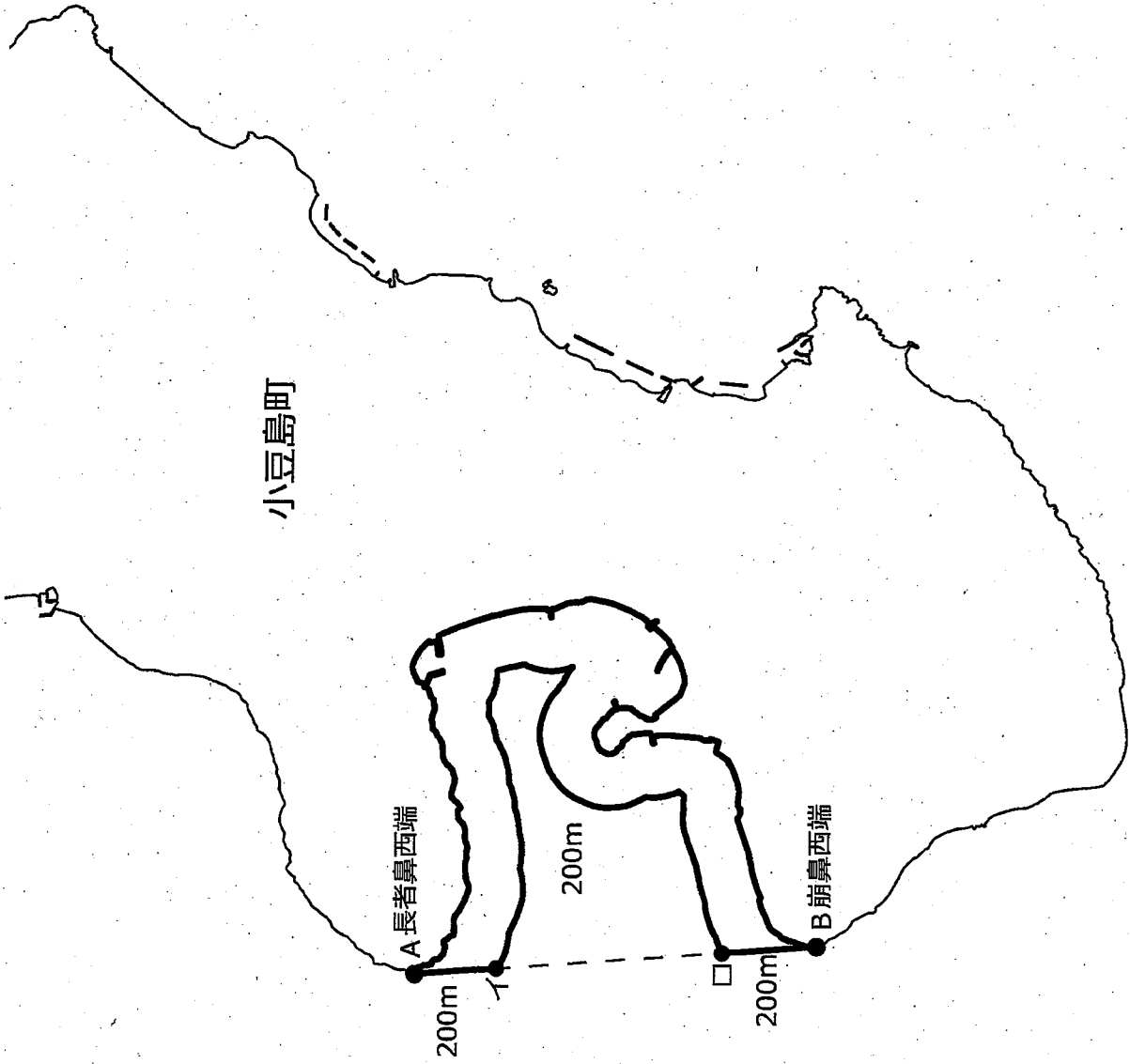






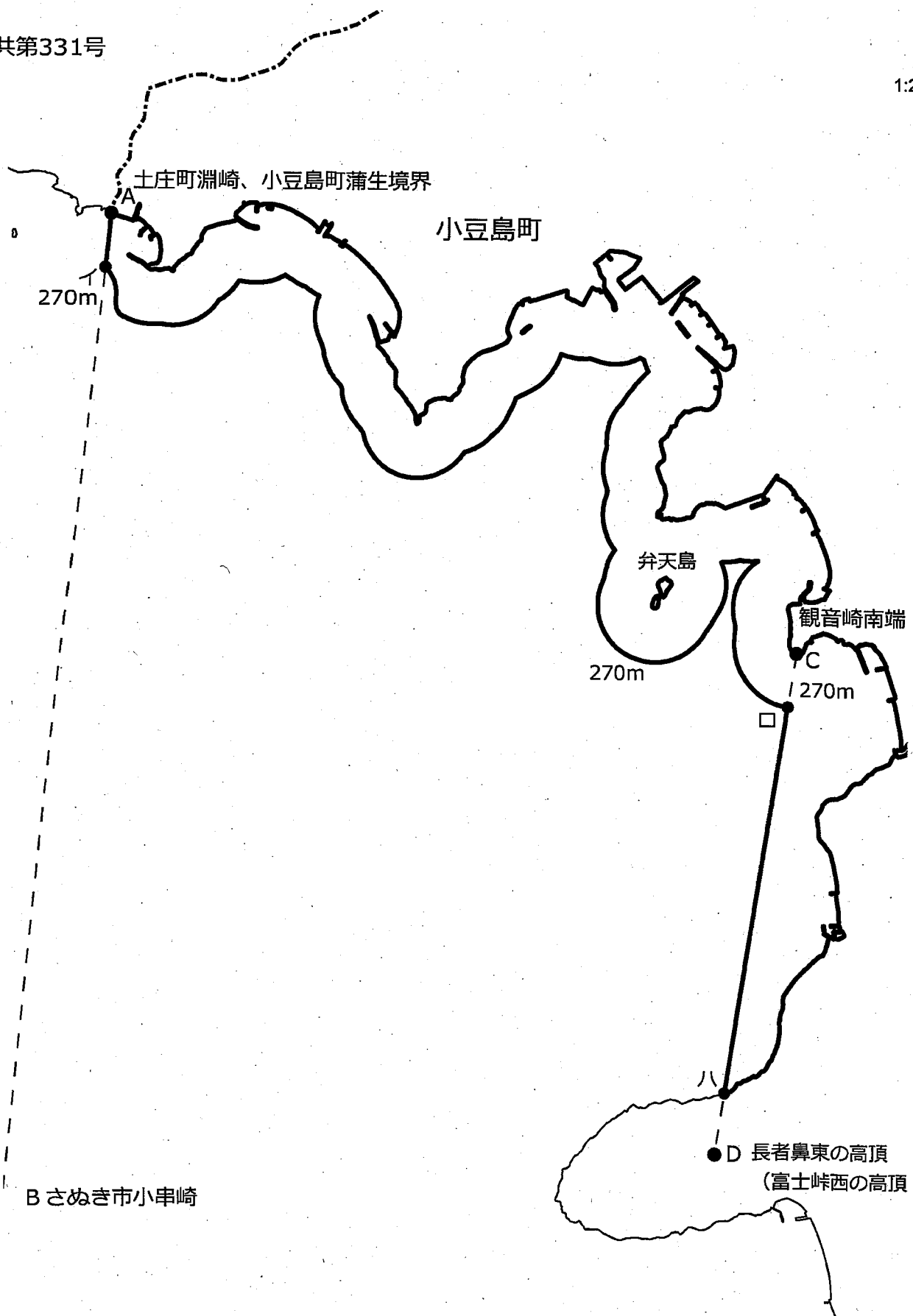
共第330号

小豆島町



共第331号

N
1:25,000



0 0.25 0.5 0.75 1 1.25 km

共第332号



D
庵治町矢竹島西端

H
女木島北端

庵治漁港
王ノ下旧突堤灯台 E


G
屋島台頂北端
(北嶺北端)


庵治町 F
丸山大西鼻南西端

C
朝日町 G地区
埋立地北東角

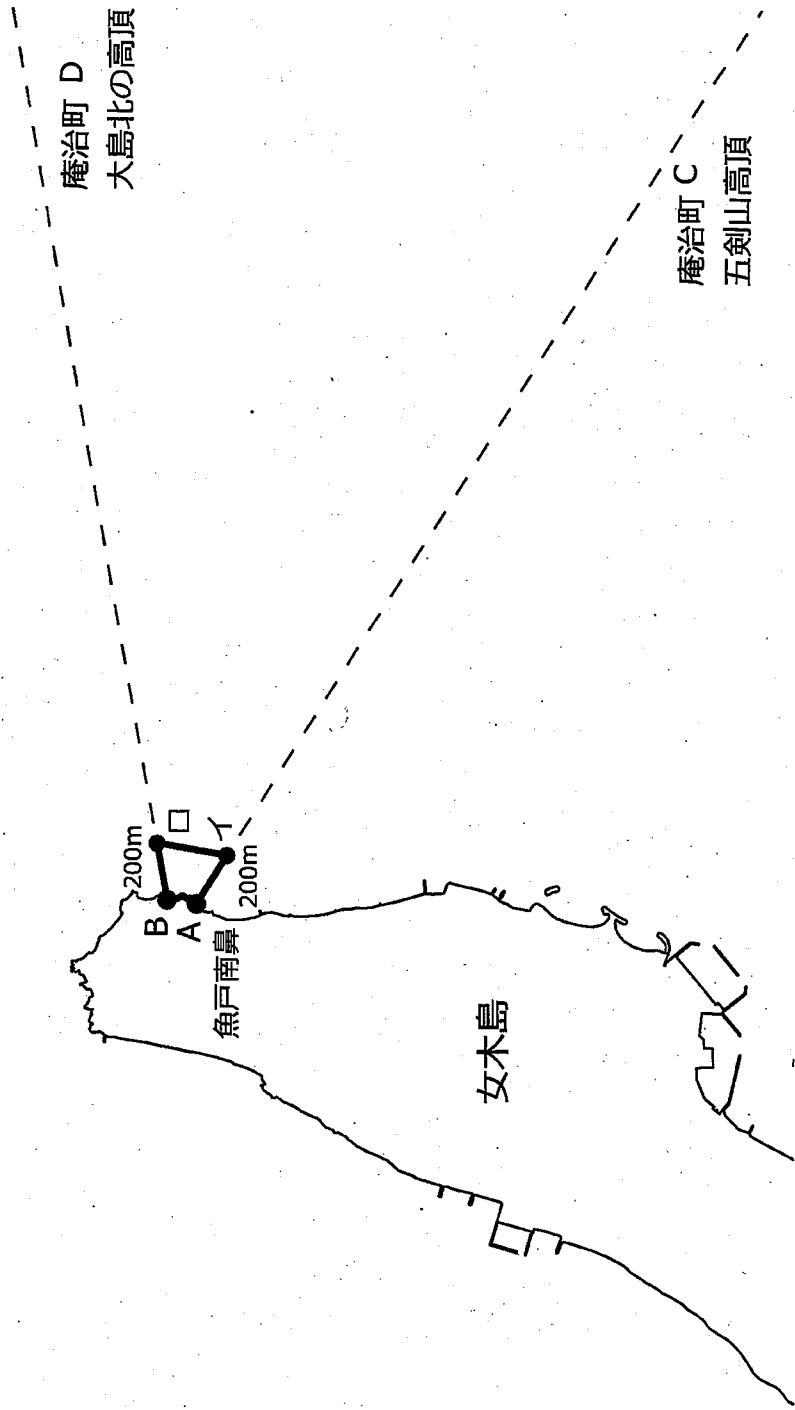
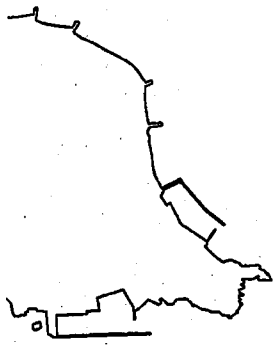
B
C地区埋立地
北東角
から252mのところ


屋島西町
A
旧屋島塩田西端



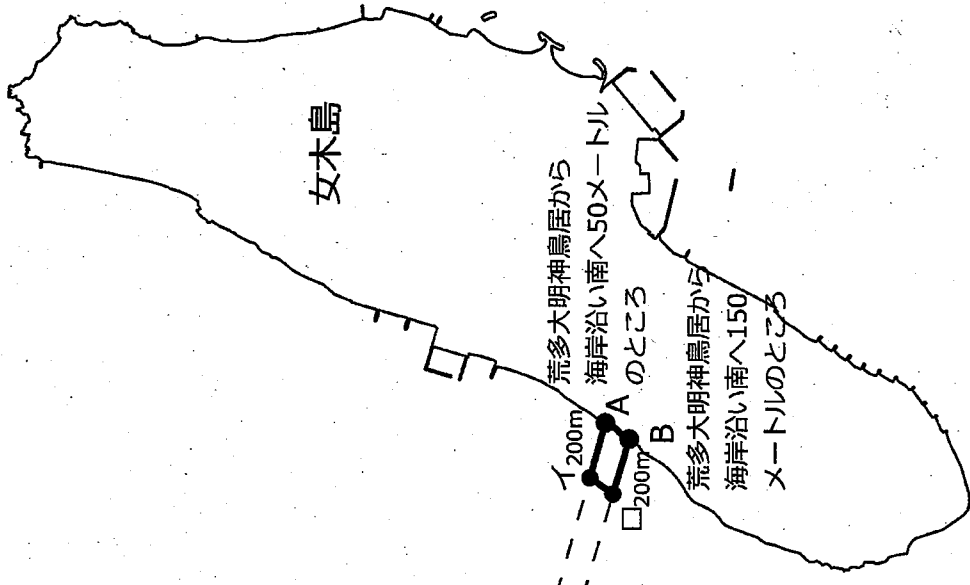


共第333号



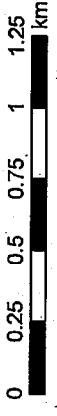


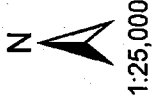
共第334号



C 高松市大槌島高頂

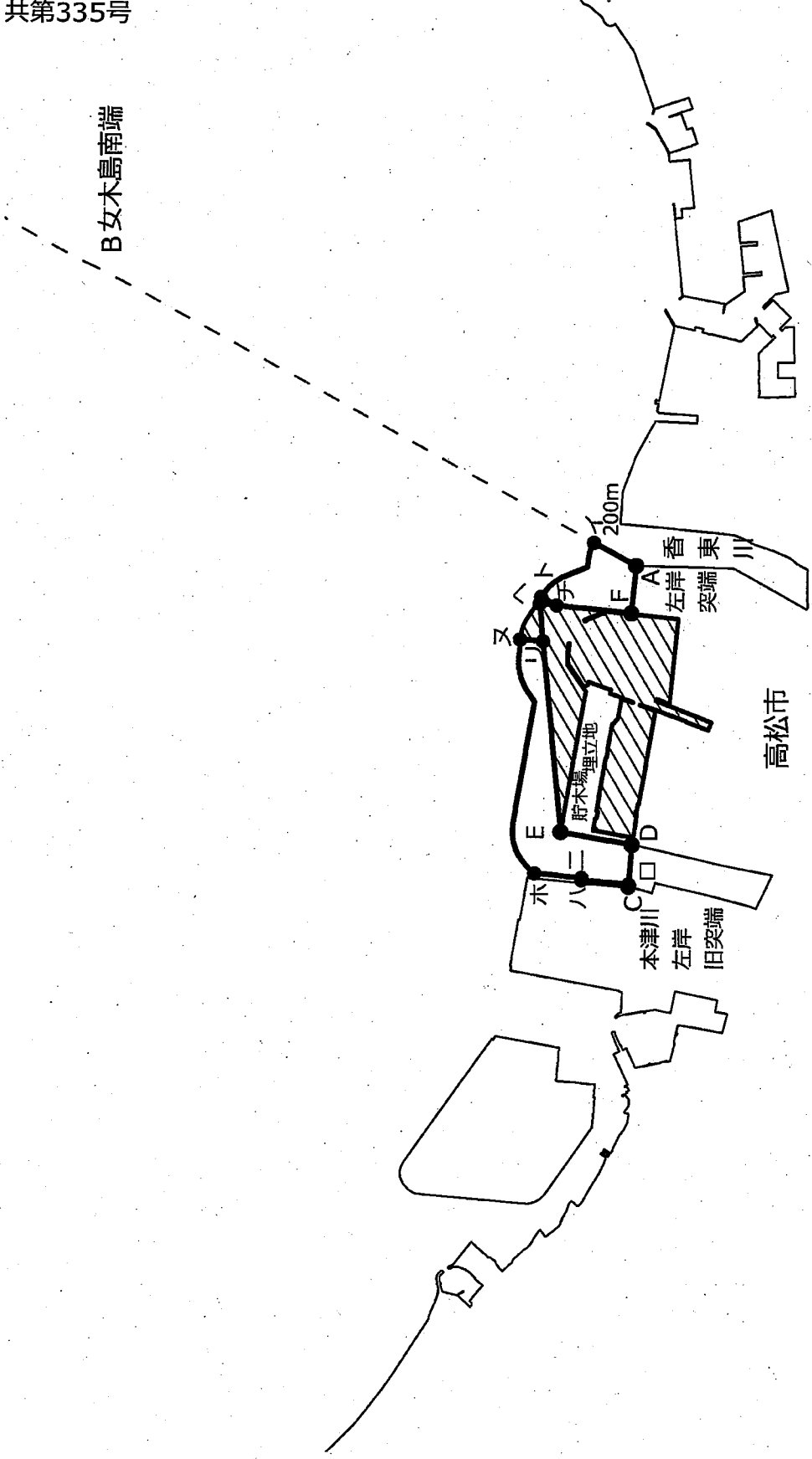
荒多大明神鳥居から
海岸沿い南へ50メートル
の
ところ
A
200m
B
荒多大明神鳥居から
海岸沿い南へ150
メートルのところ






1:25,000
共第335号

B女島南端



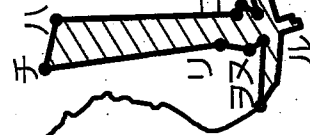


共第336号

E大崎ノ鼻

D 直島町荒神島西端

□ 200m



紅ノ峰鼻

亀水港1号

防波堤基部

F

チハ

リ

ヲ

ハ

ル

ル

ル

ル

ル

ル

ル

ル

ル

ル

ル

ル

ル

ル

ル

ル

ル

土庄町豊島檀山高頂
(340メートル)

B

神在ノ鼻

G 生えび養殖場跡地

北西側護岸北角

H 生えび養殖場跡地

北西側護岸西角

17m

17m

17m

200m

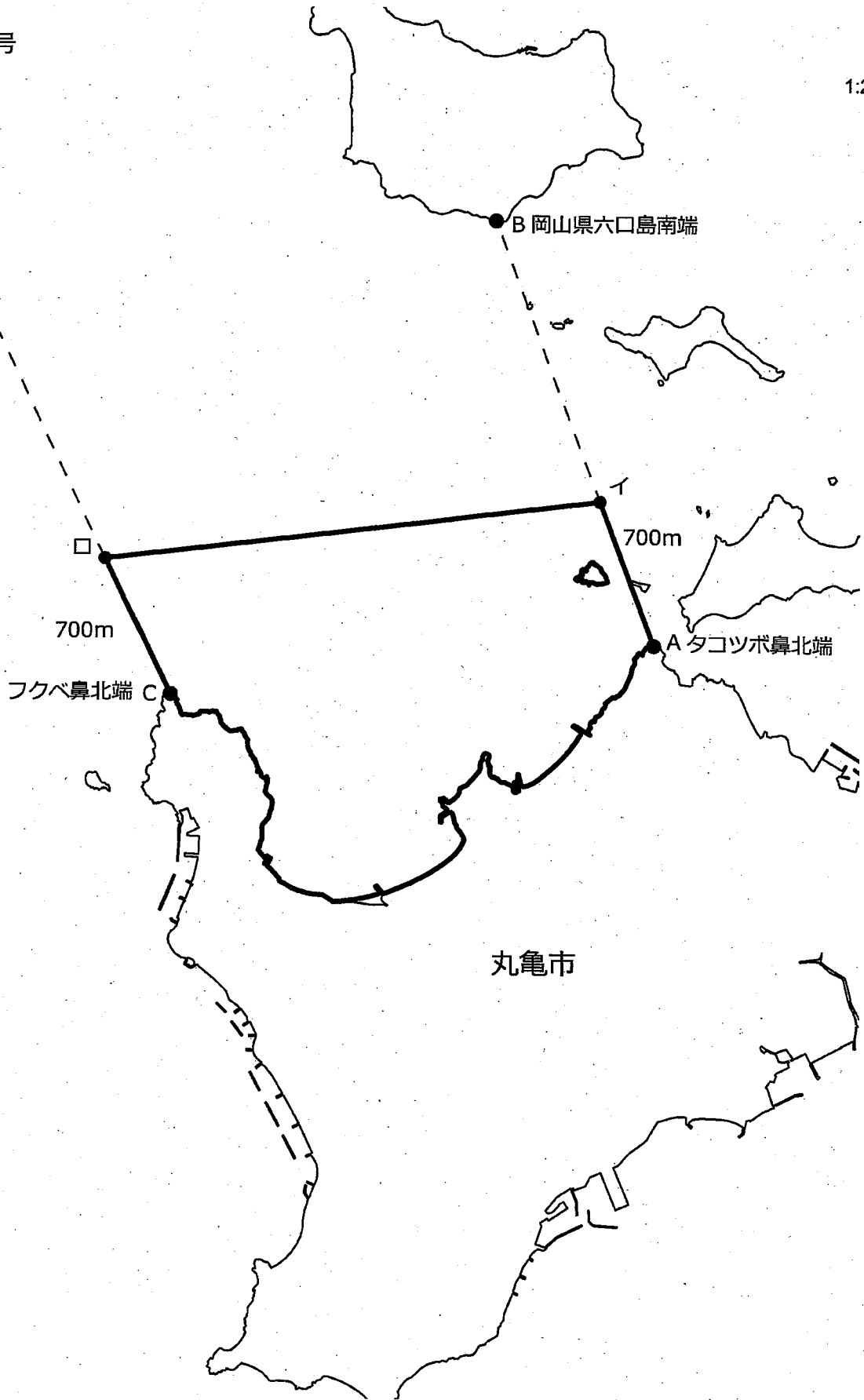
A

神在港東防波堤基部


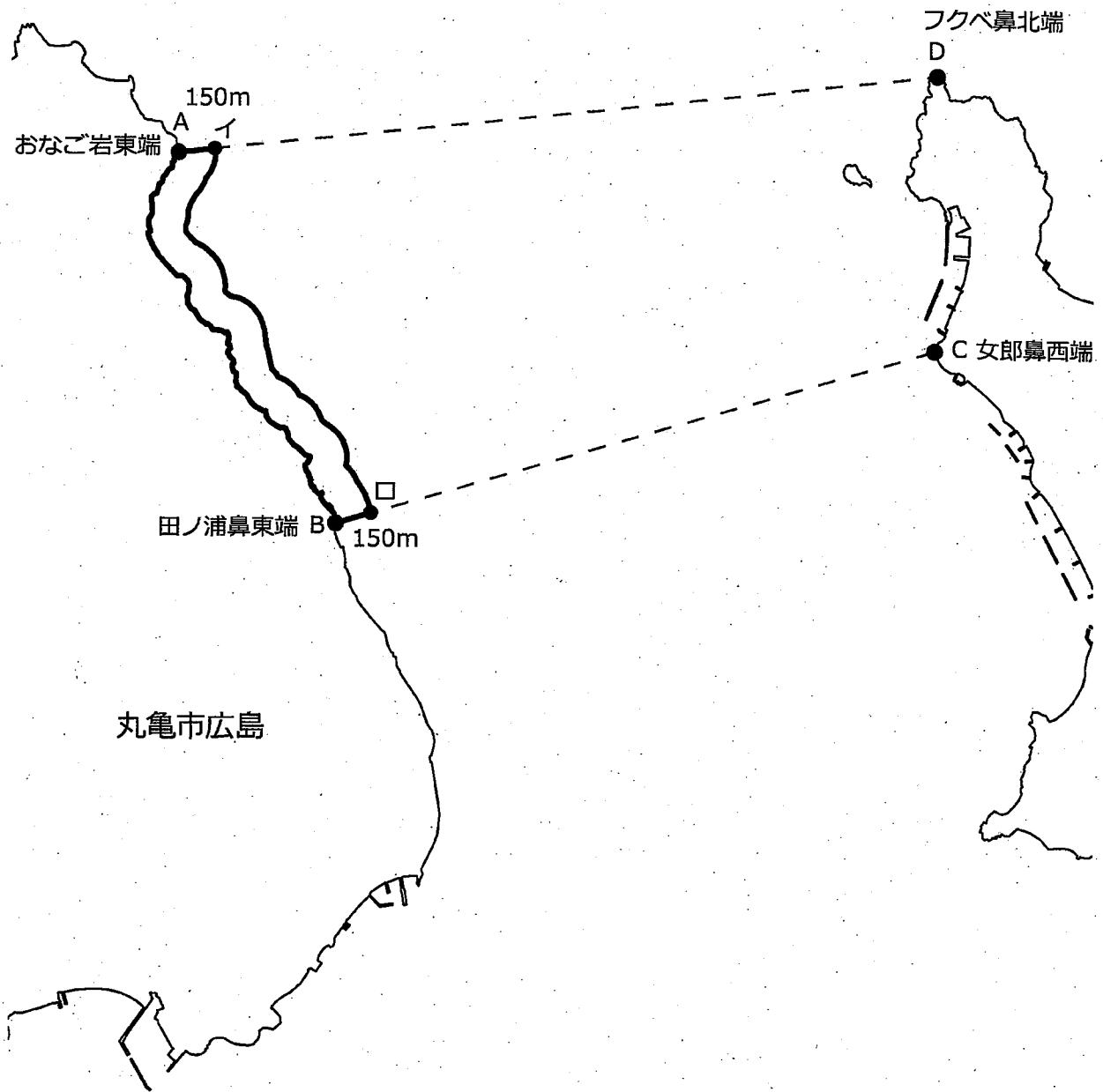


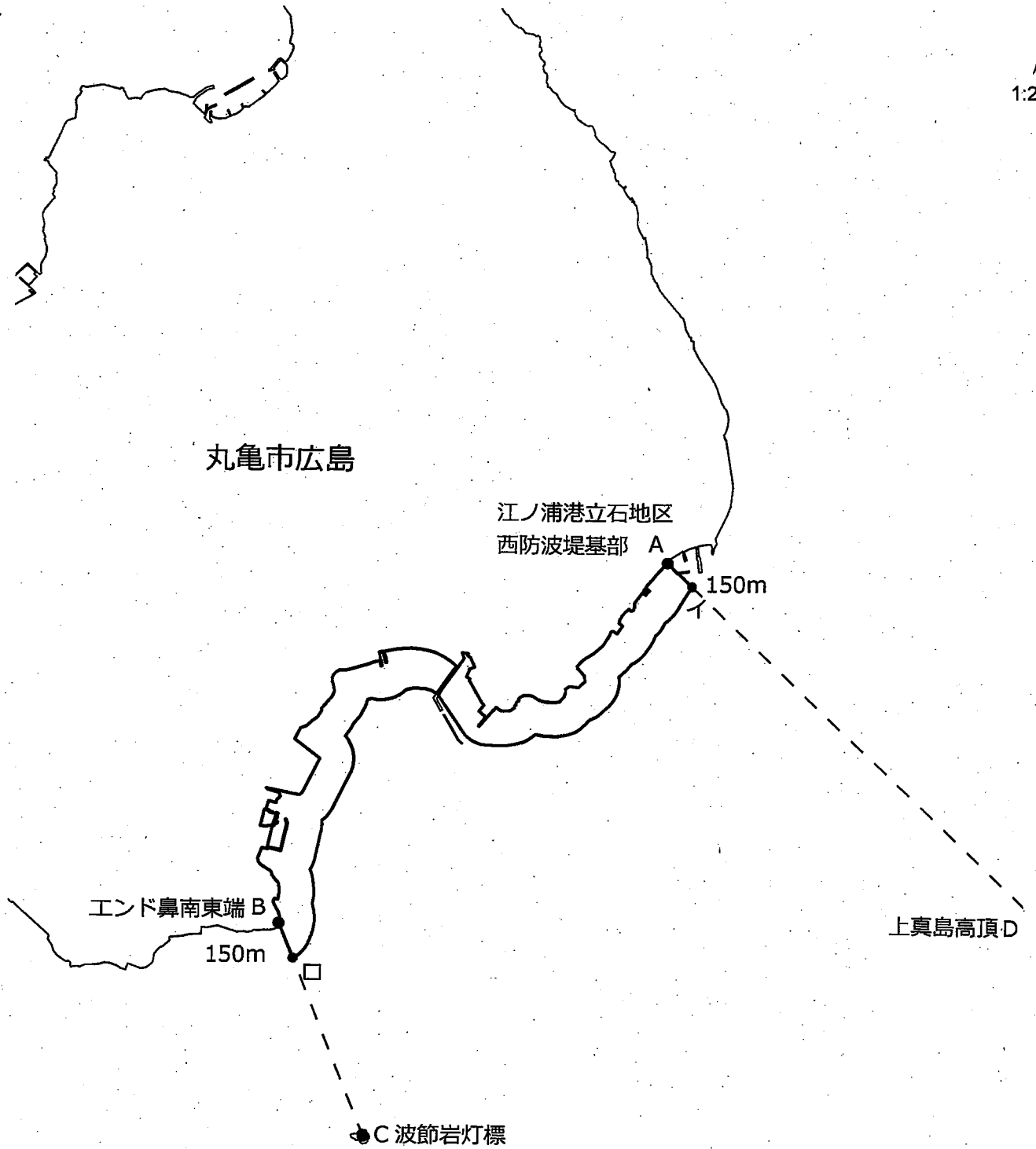
共第337号

N
1:25,000


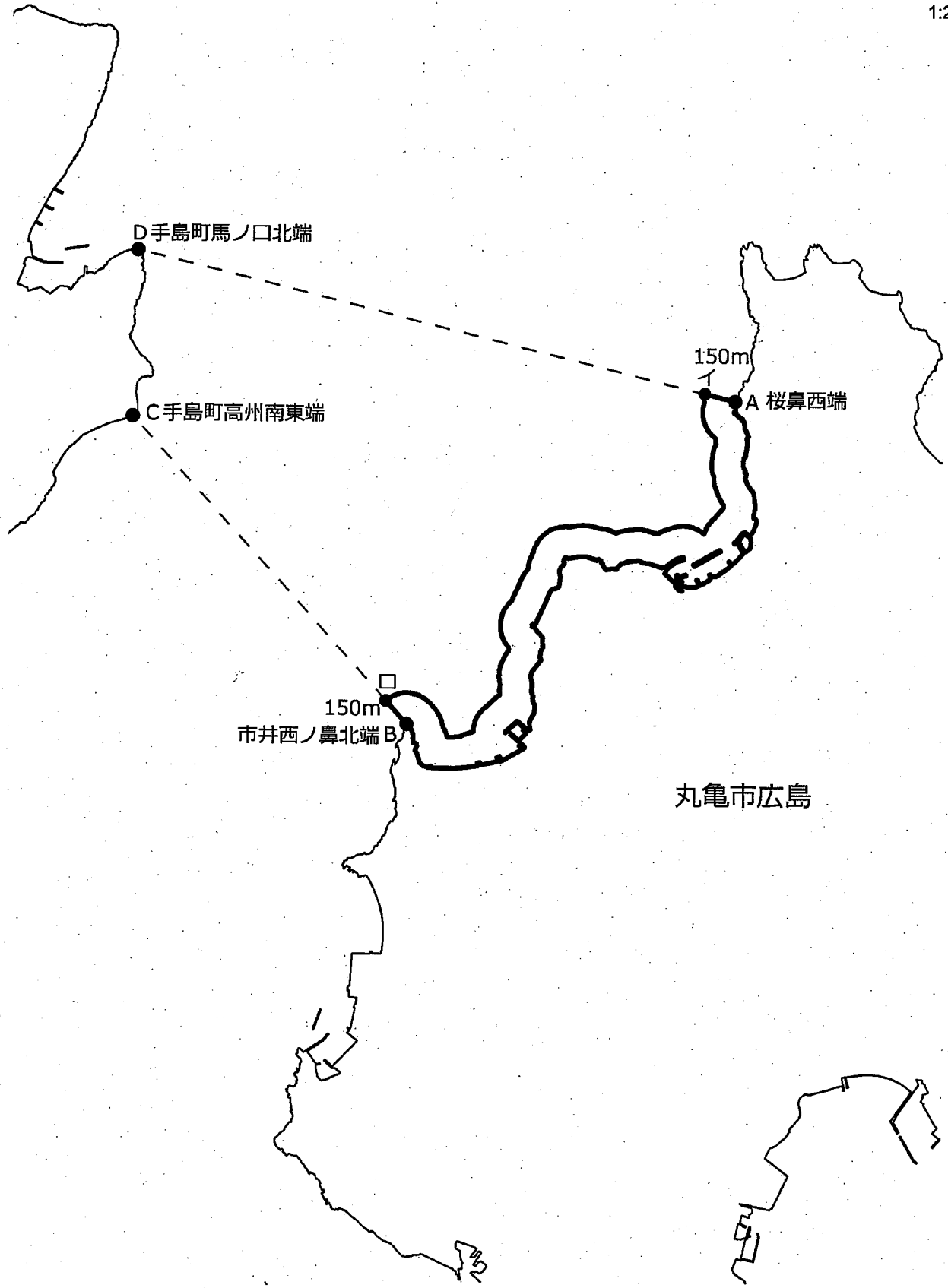
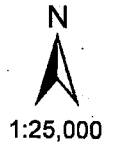



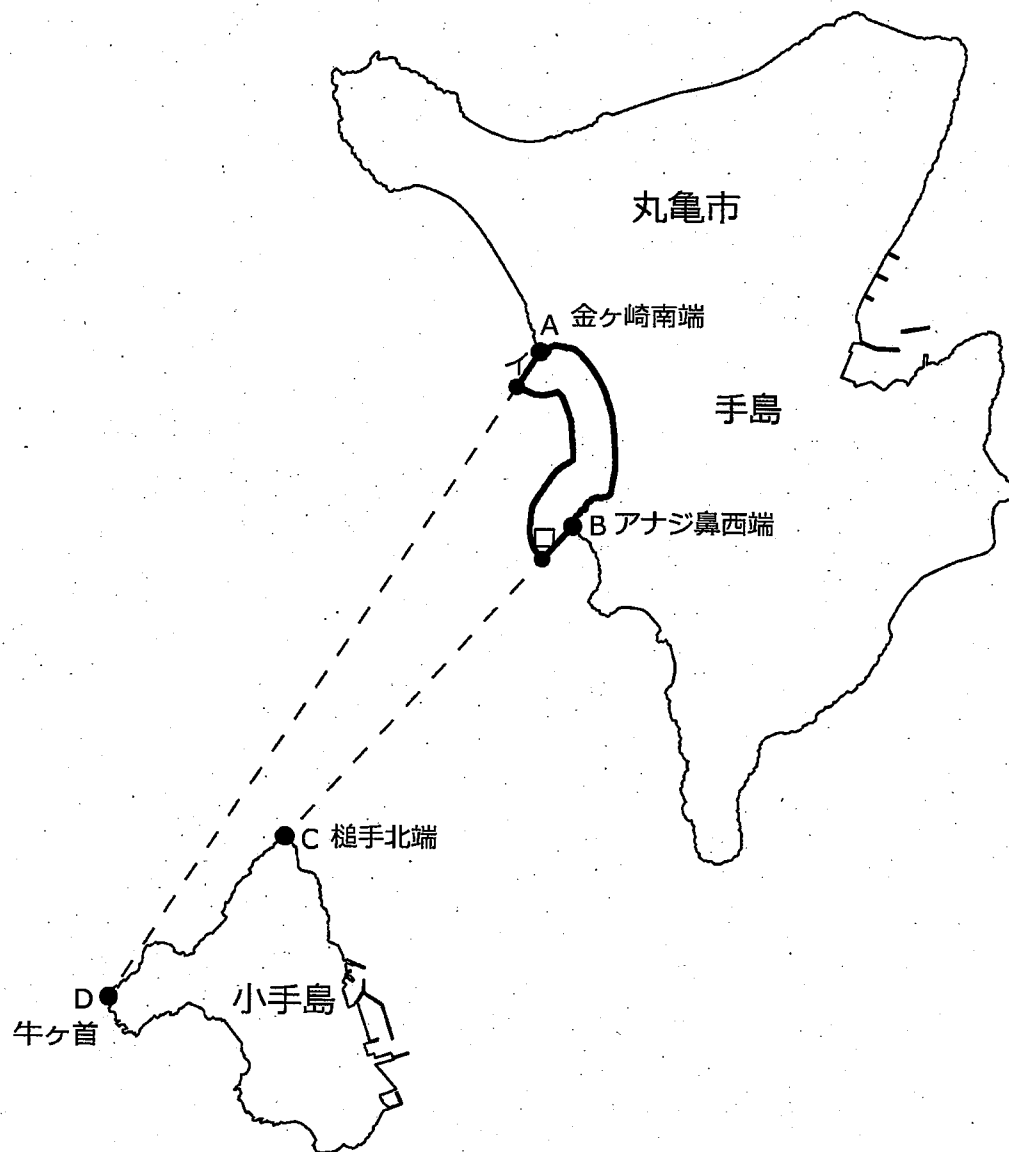
0 0.25 0.5 0.75 1 1.25 km





共第340号


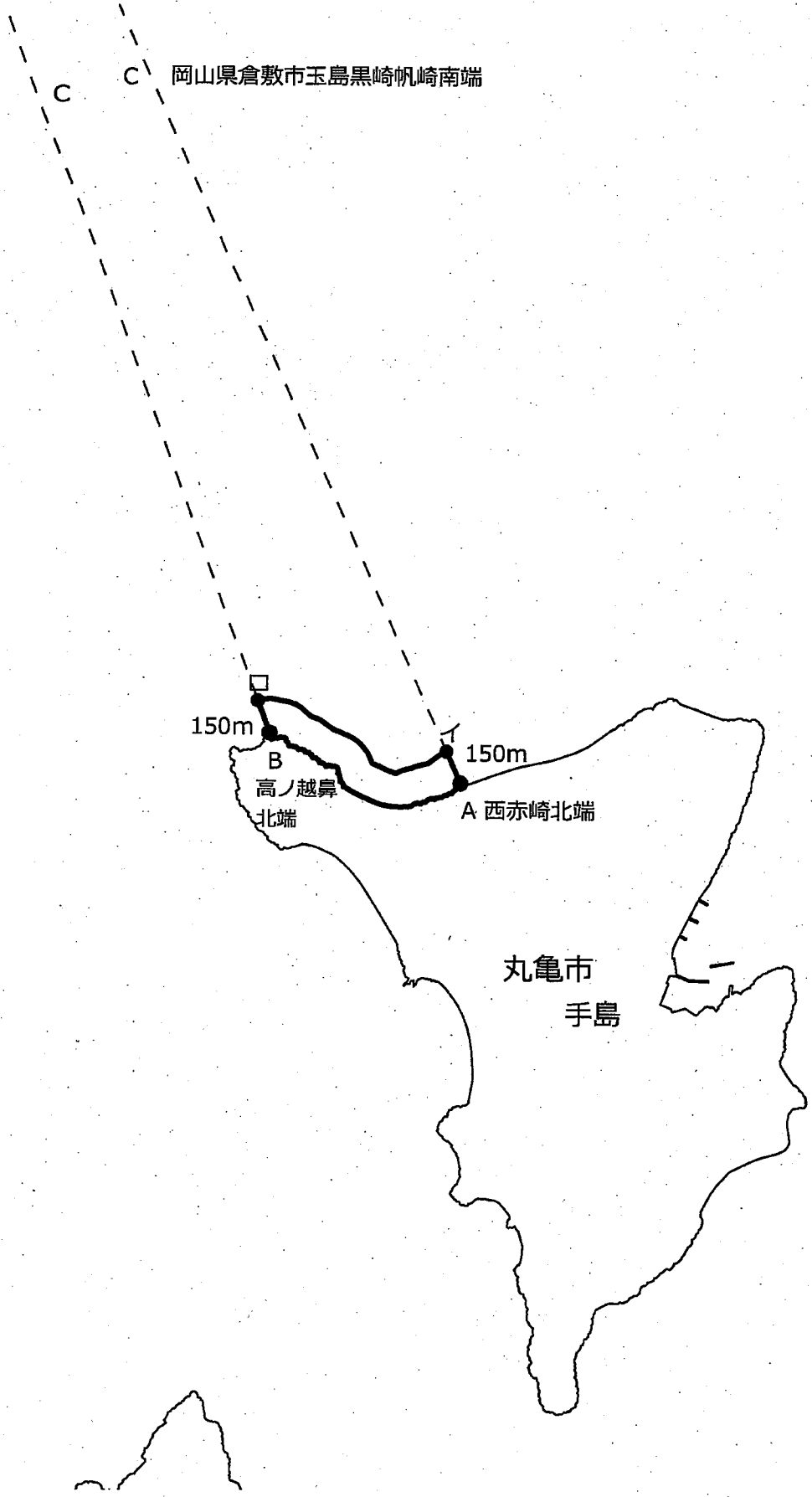


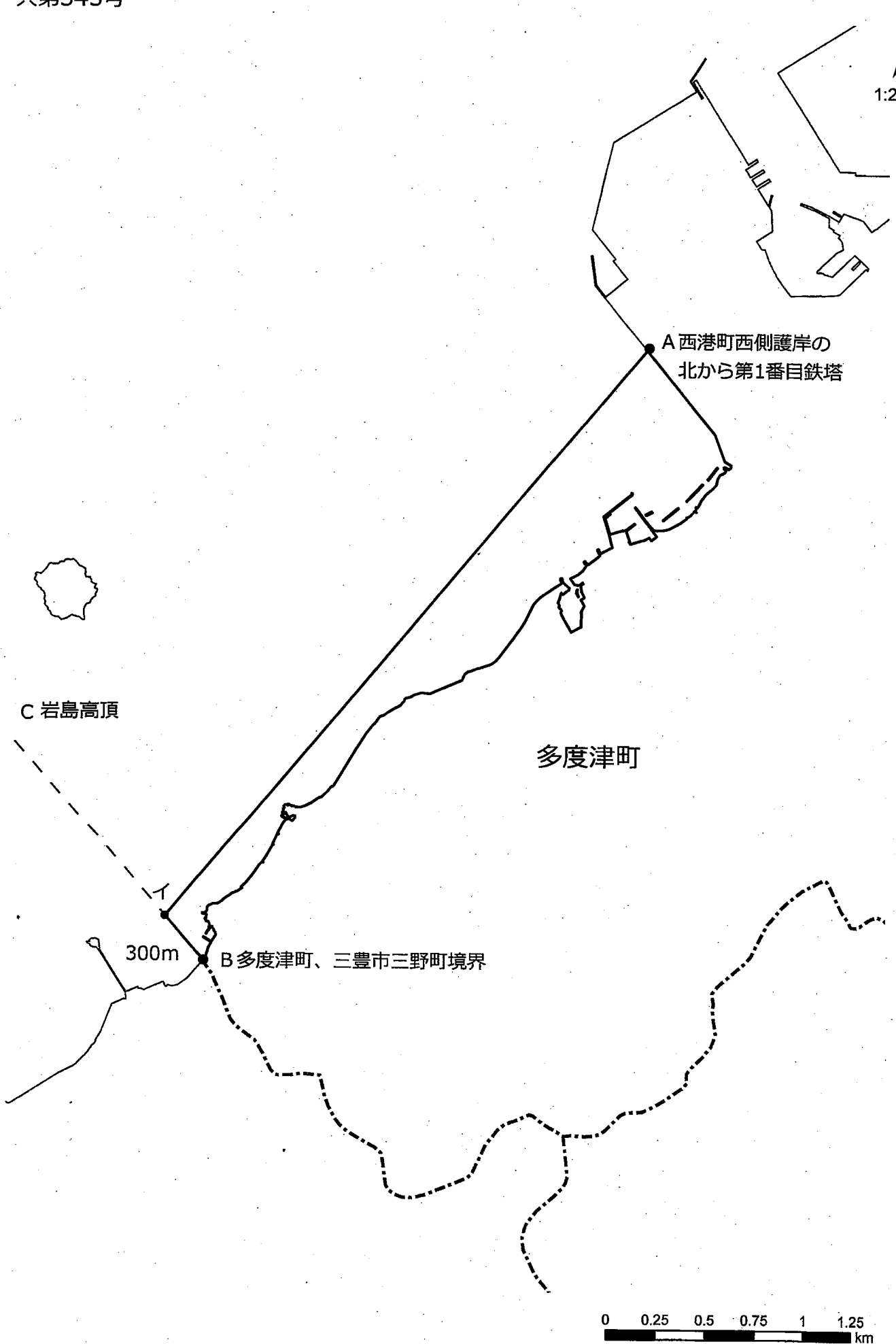


共第342号



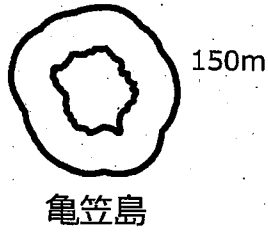
C C 岡山県倉敷市玉島黒崎帆崎南端






共第344号

N
1:25,000



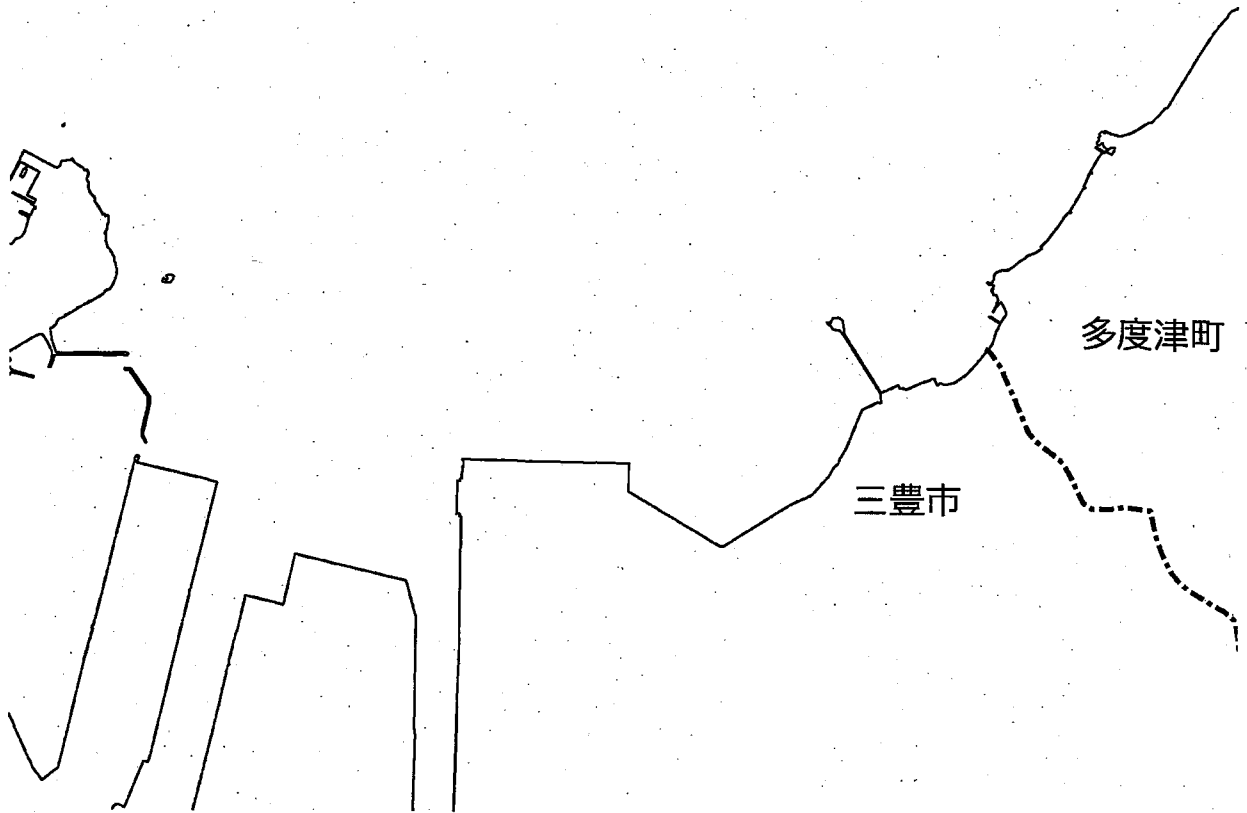
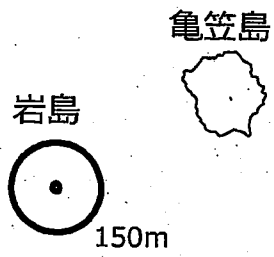
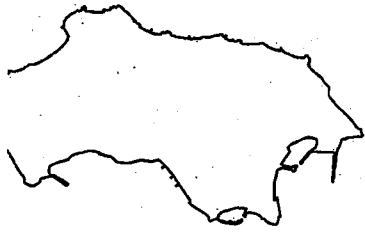
多度津町

三豊市

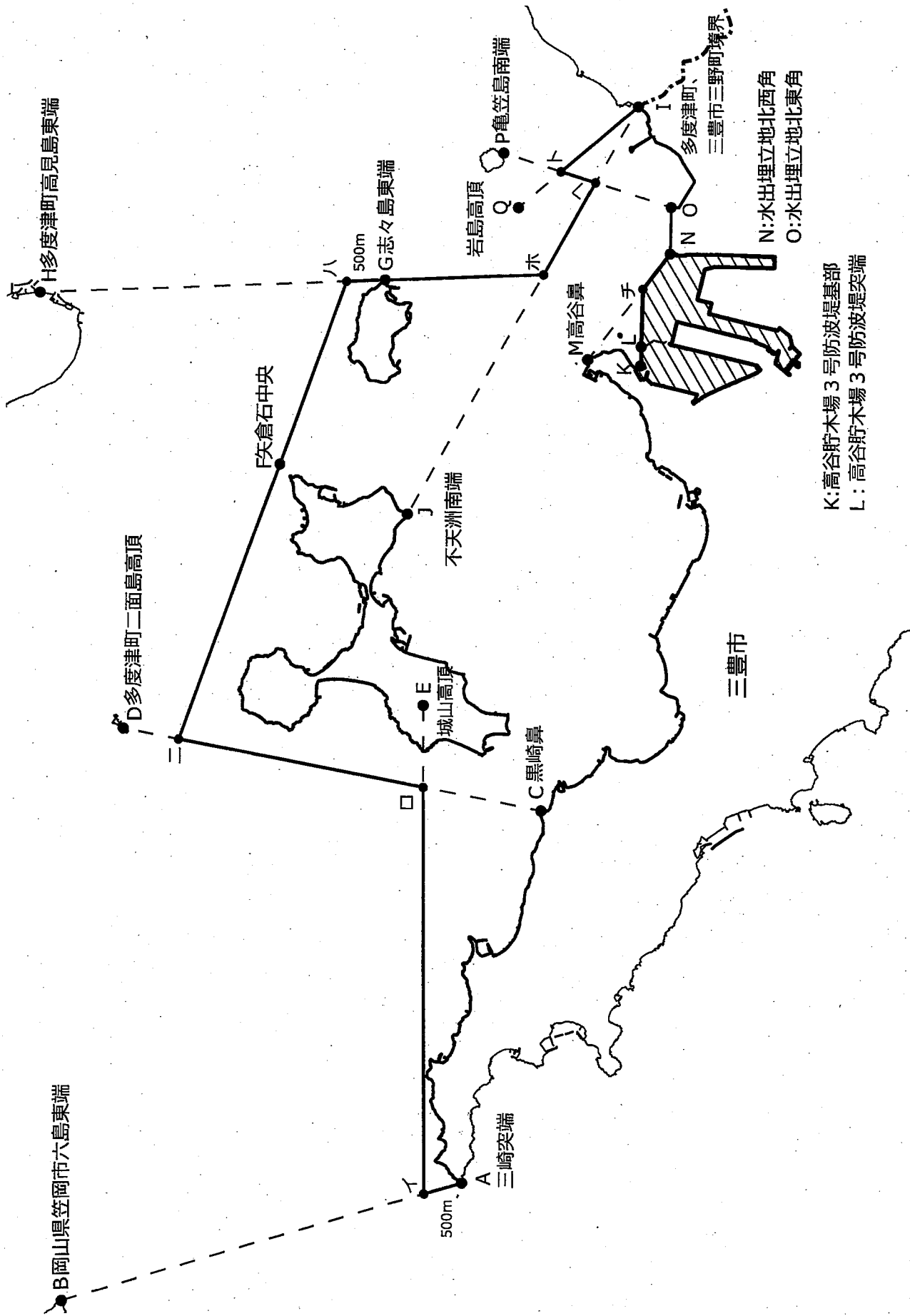


共第345号

N
1:25,000



0 0.25 0.5 0.75 1 1.25 km

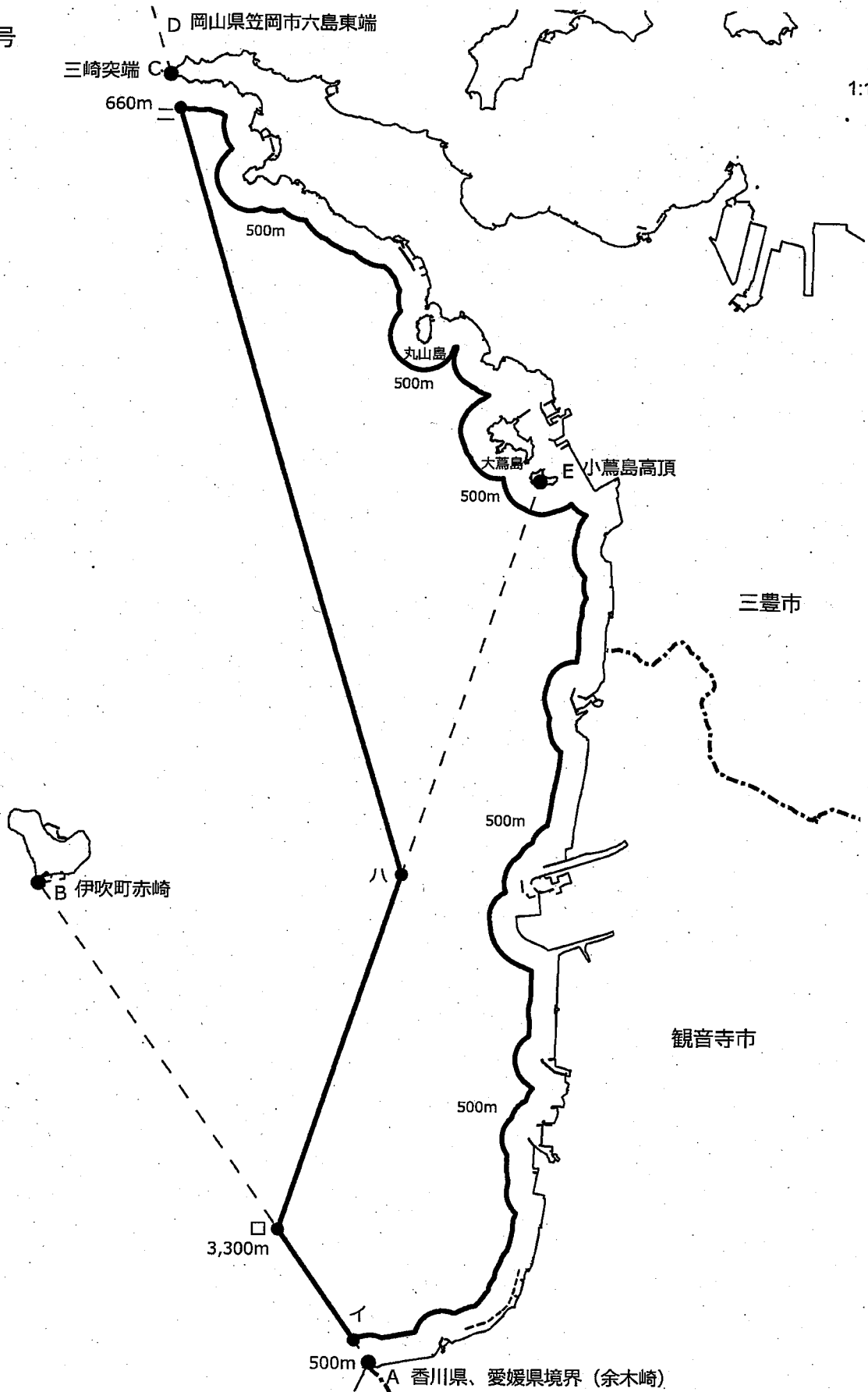


K: 高谷貯木場3号防波堤基部
L: 高谷貯木場3号防波堤突端



共第347号

N
1:100,000



0 1 2 3 4 5 km

共第348号

D 岡山県笠岡市六島東端

C 三崎尖端

660m

500m

500m

丸山島

500m

大鷲島

500m

E 小鷲島高頂

B 観音寺市円上島北端

イ


500m


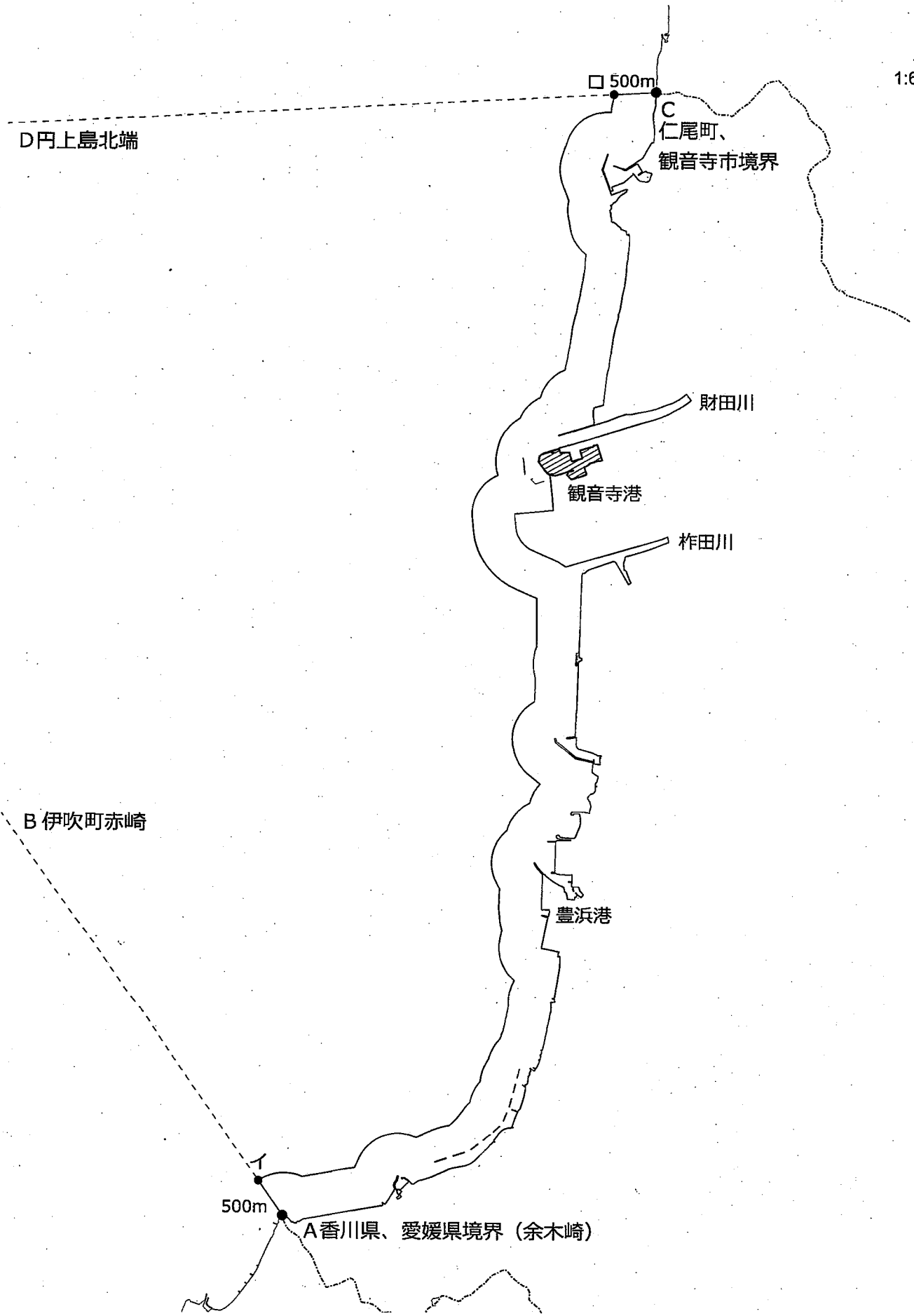
A

三豊市仁尾町、観音寺市境界

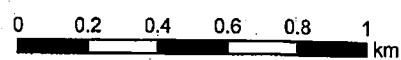
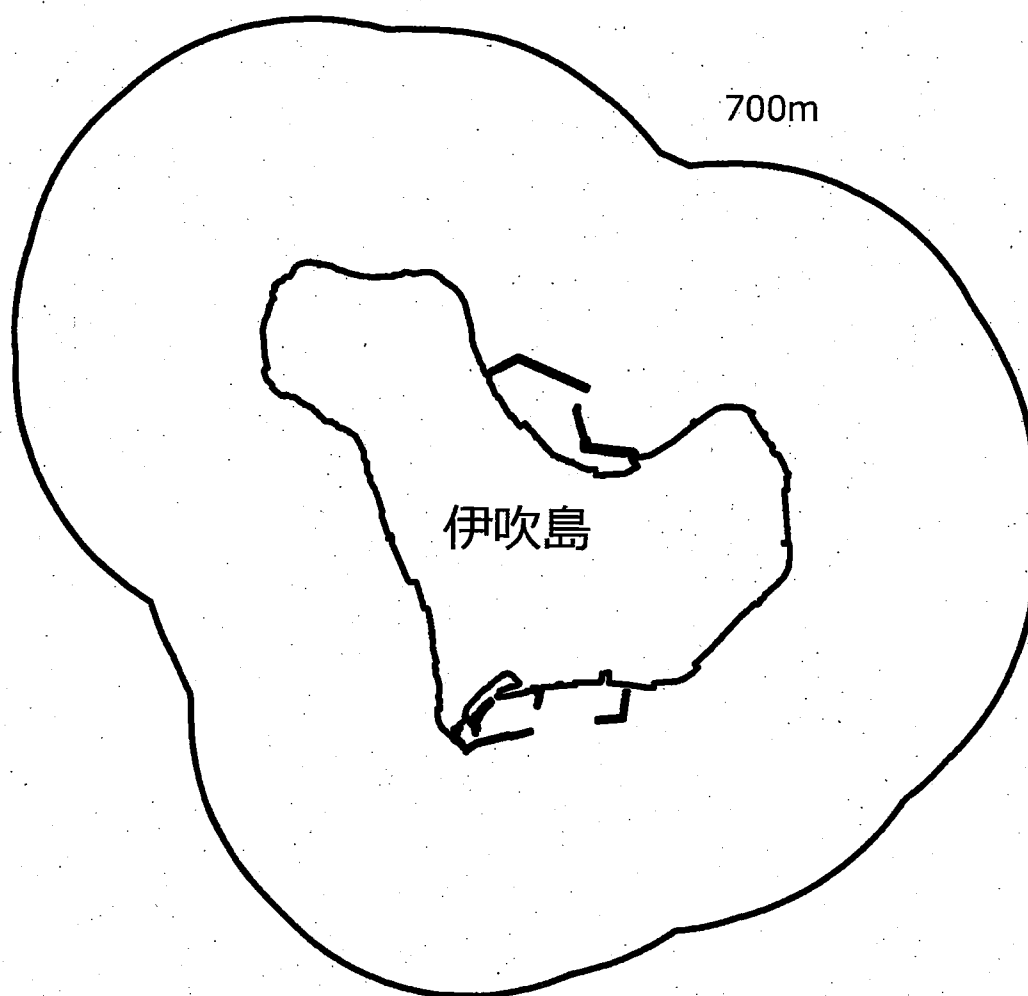


1:50,000


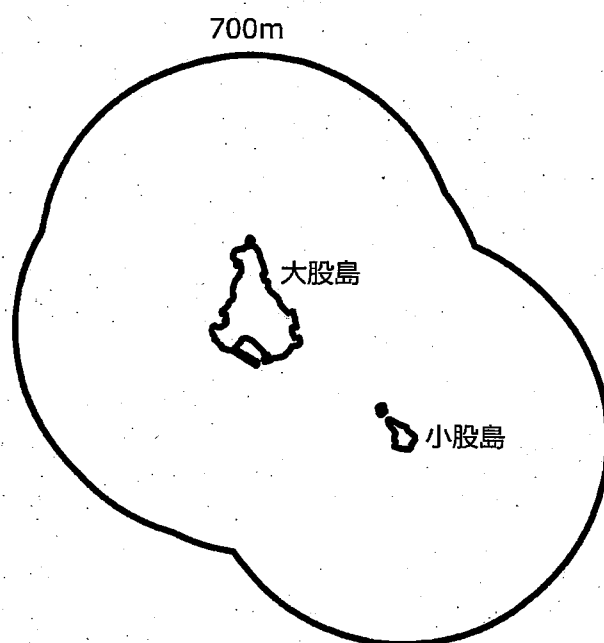


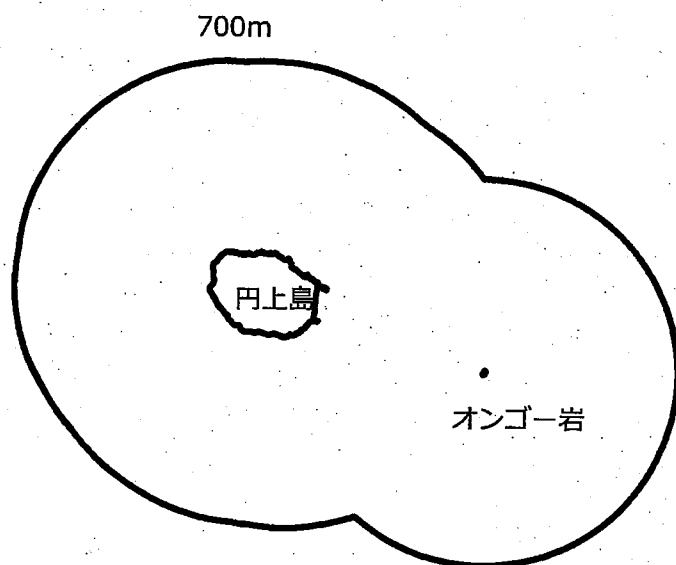


共第350号

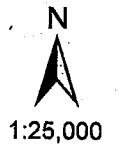


共第351号

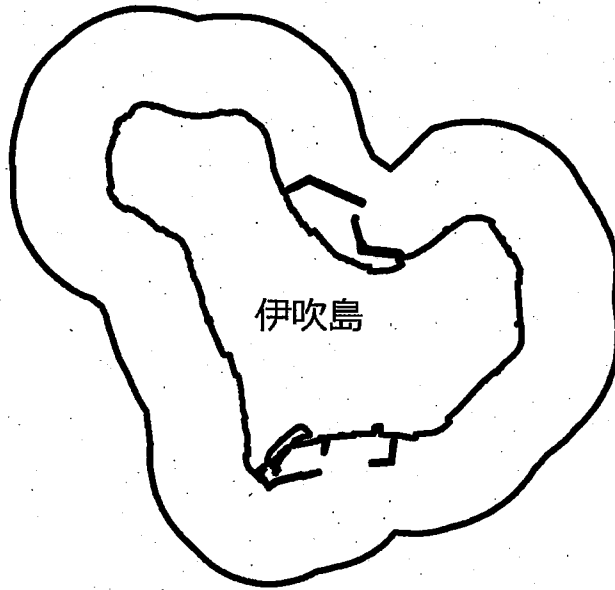





共第353号




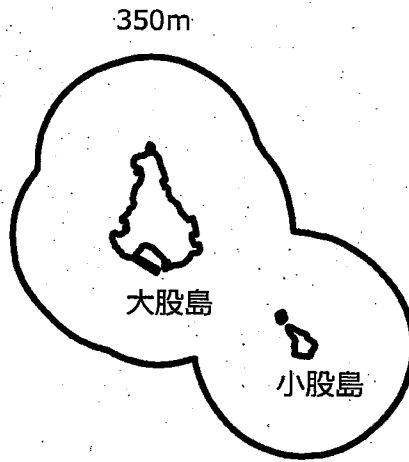
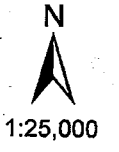
350m




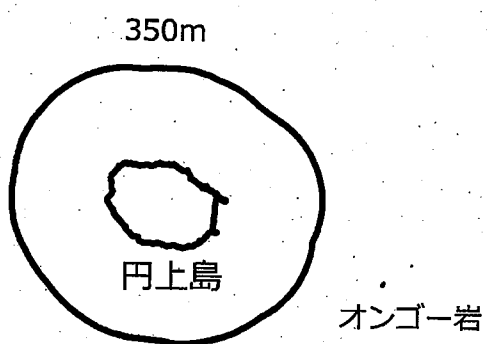
伊吹島



共第354号

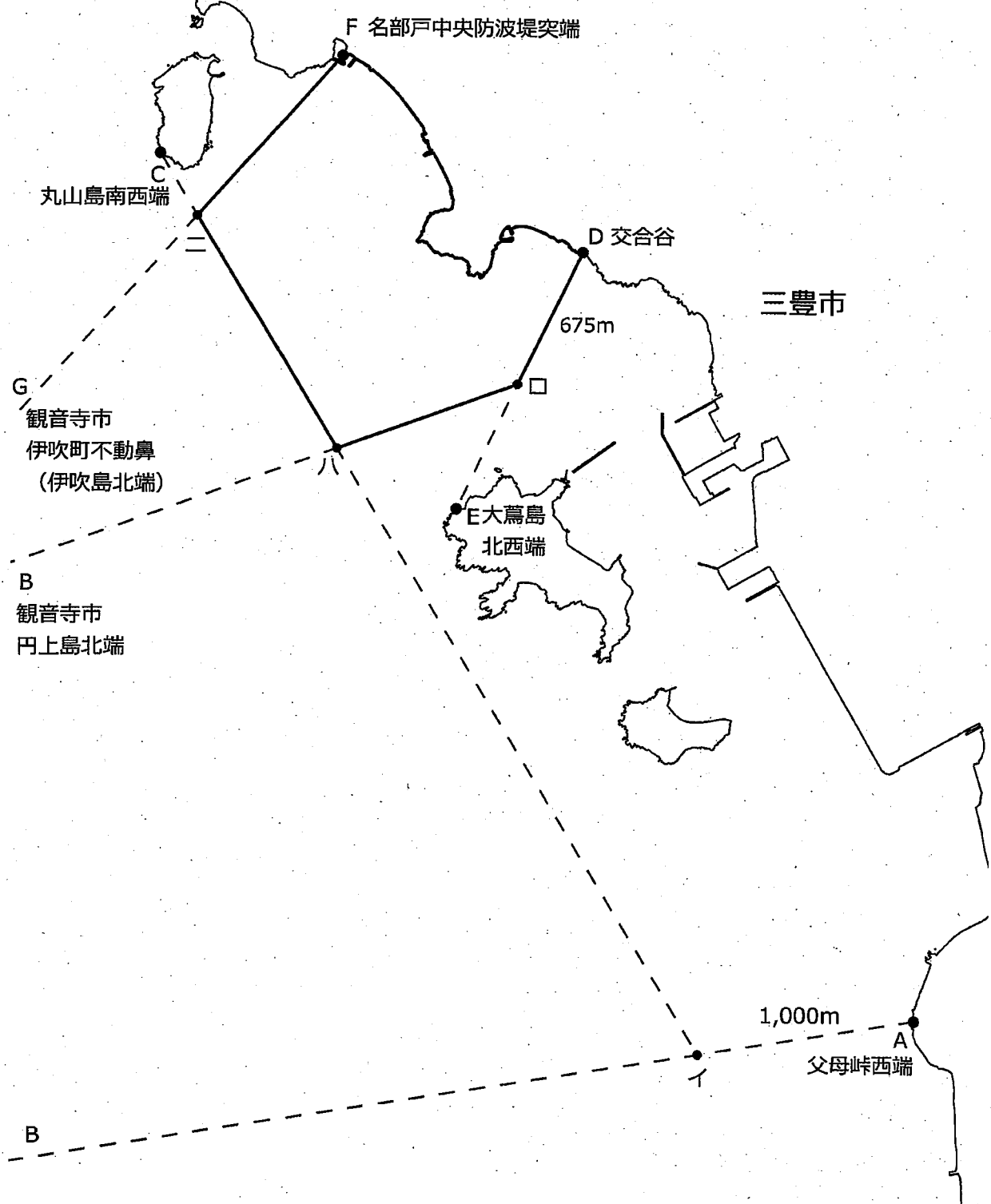


共第355号



共第401号

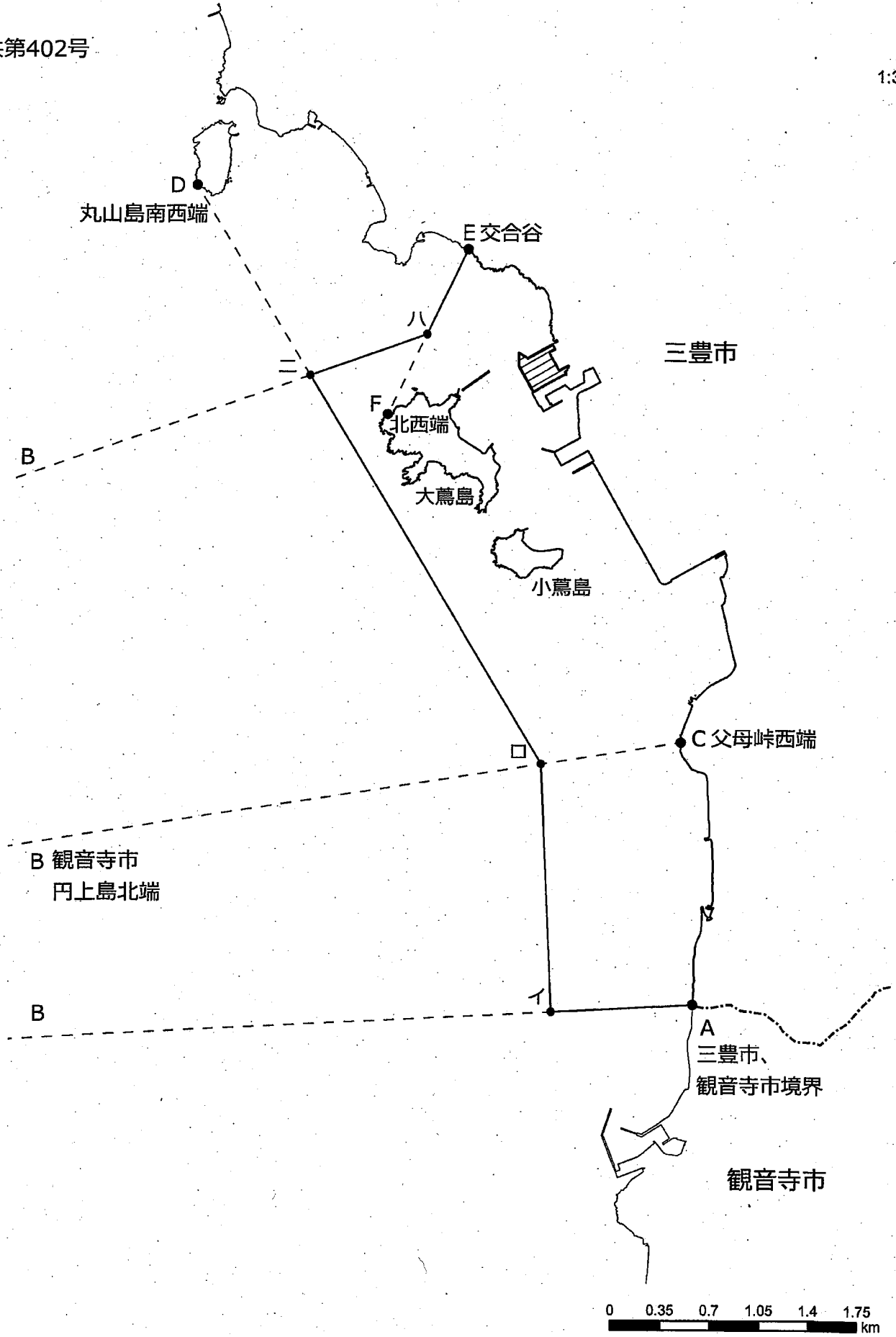
N
1:25,000



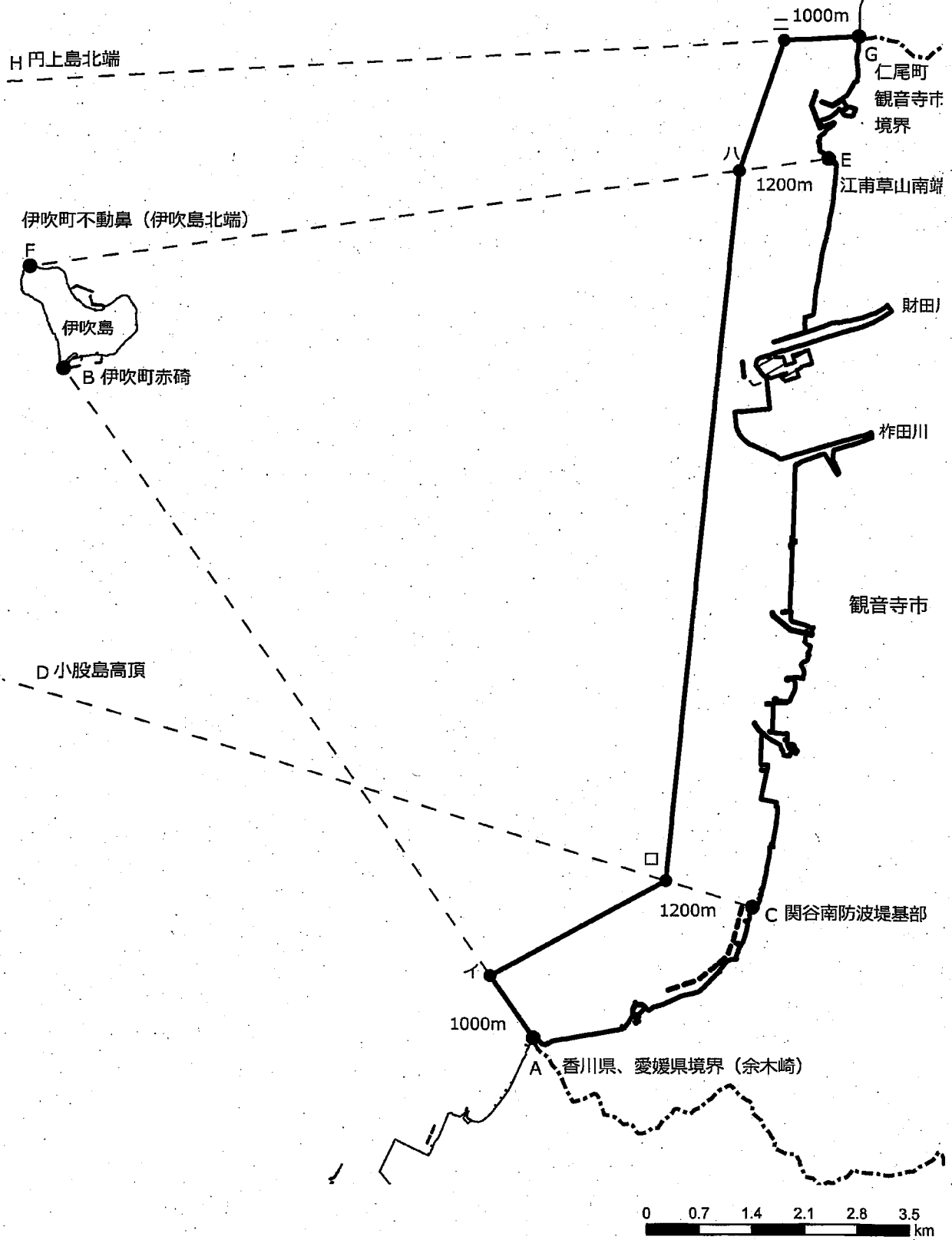
0 0.25 0.5 0.75 1 1.25 km

共第402号

N
1:35,000



共第403号



共第501号

